

0V4

Brookneal/Campbell County Brookneal, VA

6 mi NW of city N37 8.5033' W79 0.9833' Mag Var: 09W

Nav aids:

Type:	ID:		Freq:	Radial:	Dist:
VORTAC	LYH	·-·-· -·-·- ·-·-·	109.2	128	12 nm
VORTAC	SBV	·-·-· -·-·- ·-·-·	110.4	005	28 nm
VOR	DAN	-·-· -·-· -·-·	113.1	030	38 nm

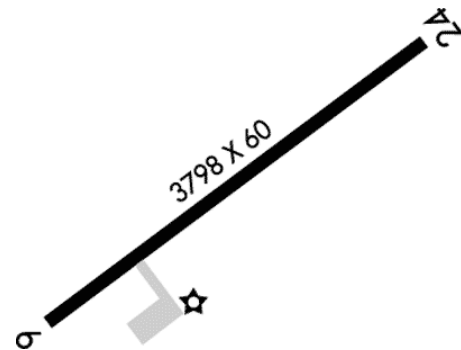
Traffic Patterns:

Fixed Wing: 1400 MSL

Runways:

06/24: 3798X60; asphalt, no surface treatment, in excellent condition; Tree, 286 ft Right of center, 83 ft high, 2,235 ft from end, 24:1 clearance slope; Tree, 3 ft Right of center, 9 ft high, 552 ft from end, 39:1 clearance slope;

Elevation: 596 ft (181.7 m)



Communication Freqs:

App/Dep 125.47 (EAST OF LYH
VORTAC)

App/Dep 135.0 (WEST OF LYH
VORTAC)

UNICOM 122.7 CTAF 122.7

Lights: MIRL Ry 06/24 Preset Low;
Actvt Higher Intst - CTAF

Phone: 434-376-3381

Charts: NACO: Cincinnati Sectional

Fuel: Not Reported

Notes/Remarks:

Intensive Flight Training

Ultralgt Activity on & Involvement Arpt

16J

Dawson Muni Dawson, GA

2 mi SE of city N31 44.5971' W84 25.1571' Mag Var: 02W

Nav aids:

Type:	ID:		Freq:	Radial:	Dist:
VORTAC	PZD	•••• •••• •••	116.1	311	8 nm
VORTAC	EUJ	• ••• ••••	109.2	107	38 nm
VOR/DME	LSF	•••• ••• ••••	111.4	142	46 nm

Traffic Patterns:

Fixed Wing: 1333 MSL

Runways:

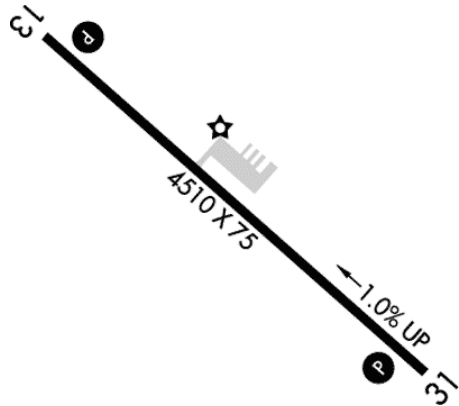
13/31: 4510X75; asphalt, no surface treatment, in fair condition; Road, 150 ft Right of center, 8 ft high, 216 ft from end, 2:1 clearance slope;

Communication Freqs:

UNICOM 122.8 CTAF 122.8

Lights: MIRL Ry 13/31 Preset Med
Intst Dusk-2200, Aft 2200 Actvt -
CTAF. Actvt PAPI Rys 13 and 31 -
CTAF

Elevation: 333 ft (101.5 m)



Phone: 229-995-3787

Fees: Hangar

Charts: NACO: Jacksonville Sectional

Fuel: 100LL Low-Lead

Notes/Remarks:

Deer on & Invo of Arpt

Business Summary

Dawson/Terrell Co. Airport

AOPA Credit Card: Double Points

Location: SE; Hours: Mon - Sat, 8:00 AM - 5:00 PM; Sun - Sun, 8:00 AM - 5:00 PM

Frequencies: Unicom: 122.8

Phone Number: 229-995-3787

1A6

Middlesboro-Bell County
Middlesboro, KY

1 mi W of city N36 36.6383' W83 44.2450' Mag Var: 05W

Nav aids:

Type:	ID:		Freq:	Radial:	Dist:
VORTAC	LOZ	•••• - - - - ••••	116.1	148	31 nm
VORTAC	VXV	•••• - - - - ••••	116.4	013	43 nm
VOT	TYS	- - - - •••• ••	112.0	014	49 nm

Traffic Patterns:

Light Aircraft: 2000 MSL; Multiengine Aircraft: 2200 MSL; Ultralights: 1640 MSL; Fixed Wing: 2054 MSL

Runways:

10/28: 3630X75; asphalt, no surface treatment, in good condition; Trees, 80 ft Right of center, 61 ft high, 1,198 ft from end, 16:1 clearance slope; Road, Both-Sides, 12 ft high, 223 ft from end, 1:1 clearance slope;

Elevation: 1,154 ft (351.7 m)



Communication Freqs:

WX 119.425T
UNICOM 122.8 CTAF 122.8

Phone: 606-242-3134

Weather: 606-248-3095 (AWOS-3)

Fees: Hangar

Charts: NACO: Cincinnati Sectional

Fuel: 100LL Low-Lead

Notes/Remarks:

Intensive Flight Training

Ultralight Activity on & Involvement of Airport

+4 Ft Fence 220 Ft From Runway End; 200 Ft Left and Right

Business Summary

Middlesboro Bell County Airport Board

AOPA Credit Card: Double Points

Fuel: Shell-100LL

Location: S; Hours: 24/7

Frequencies: Unicom: 122.8

Phone Number: 606-248-2551

Tri State Aircraft

Phone Number: 606-524-6044

20GA

Earl L. Small Jr. Field/Stockmar Villa Rica, GA

2 mi NE of city N33 45.3933' W84 53.1038' Mag Var: 03W

Nav aids:

Type:	ID:		Freq:	Radial:	Dist:
VOT	ATL	•• — ••••	111.0	285	24 nm
VORTAC	ATL	•• — ••••	116.9	289	24 nm
VORTAC	RMG	••• —• —•••	115.4	153	27 nm

Runways:

10/28: 4500X50; asphalt, no surface treatment, condition not reported;
Right Traffic: 28

Elevation: 1,110 ft (338.3 m)

*Image
Not
Available*

Communication Freqs:

None Reported
Lights: Activ LIRL Ry 10/28 - 122.9.
VASI Ry 10/28 Lighted Continuously

Phone: 770-459-5145

Charts: NACO: Atlanta Sectional

Fuel: 100LL Low-Lead

Notes/Remarks:

Transient Acft Land at Own Risk

Business Summary

Flying S Aviation, Inc.

AOPA Credit Card: Double Points

Hours: 24/7

Phone Number: 770-459-5145

24J

Suwannee County Live Oak, FL

2 mi W of city N30 18.0075' W83 1.4817' Mag Var: 02W

Nav aids:

Type:	ID:		Freq:	Radial:	Dist:
VORTAC	TAY	- .- -.-	112.9	247	27 nm
VOR/DME	OTK	--- - -.-	114.8	157	32 nm
VORTAC	CTY	--- - -.-	112.0	004	42 nm

Traffic Patterns:

Fixed Wing: 1300 MSL; Turbine Aircraft: 1800 MSL

Runways:

07/25: 4037X75; asphalt, no surface treatment, in good condition; Trees, Both-Sides, 65 ft high, 1,503 ft from end, 20:1 clearance slope; Trees, Both-Sides, 62 ft high, 1,746 ft from end, 25:1 clearance slope; Right Traffic: 25

Elevation: 104 ft (31.7 m)

*Image
Not
Available*

Communication Freqs:

WX 118.225T
UNICOM 122.8 CTAF 122.8

Lights: Actvt REIL & PAPI Ry 07/25,
MIRL Ry 07/25 - CTAF

Phone: 386-362-4200

Weather: 386-362-1731 (AWOS-3)

Fees: Parking, Tiedown, Hangar

Charts: NACO: Jacksonville Sectional

Fuel: 100LL Low-Lead

Notes/Remarks:

Intensive Flight Training

Tpa is 1300 Ft MSL for Prop Acft and 1800 Ft MSL for Turbojet Acft

Business Summary

Suwannee County

AOPA Credit Card: Double Points

Fuel: AVFuel-100LL

Hours: Mon - Fri, 8:00 AM - 5:00 PM; Sat - Sat, 8:00 AM - 4:00 PM

Phone Number: 386-362-4200

2A0

Mark Anton Dayton, TN

4 mi E of city N35 29.1750' W84 55.8650' Mag Var: 02W

Nav aids:

Type:	ID:		Freq:	Radial:	Dist:
VORTAC	HCH -.-.	117.6	175	18 nm
VORTAC	GQO	---. ---. ---	115.8	018	33 nm
VOT	TYS	- -.-. ...	112.0	247	50 nm

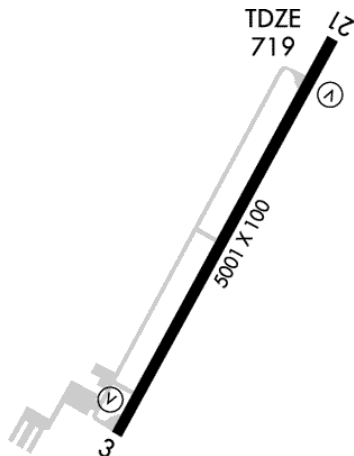
Traffic Patterns:

Light Aircraft: 1500 MSL; Heavy Aircraft: 2000 MSL

Runways:

03/21: 5001X100; asphalt, no surface treatment, in good condition; Trees, 266 ft Right of center, 49 ft high, 2,106 ft from end, 39:1 clearance slope; Trees, 268 ft Right of center, 66 ft high, 2,421 ft from end, 34:1 clearance slope;

Elevation: 719 ft (219.2 m)



Communication Freqs:

WX 135.075T App/Dep 125.1
UNICOM 123.0 CTAF 123.0

Phone: 423-775-8407

Weather: 423-775-4695 (AWOS-3)

Fees: Tiedown, Hangar

Charts: NACO: Atlanta Sectional

Fuel: 100LL Low-Lead, Jet A

Notes/Remarks:

Runway 3-21 rptd 100' wide

Deer on & Invof Arpt

Business Summary

Mark Anton Airport

AOPA Credit Card: Double Points

Fuel: Chevron-100LL; Chevron-Jet-A

Location: SW

Frequencies: Unicom: 123.0

Phone Number: 423-775-8407

40J**Perry-Foley
Perry, FL**

3 mi S of city N30 4.1567' W83 34.8350' Mag Var: 03W

Nav aids:

Type:	ID:		Freq:	Radial:	Dist:
VORTAC	GEF	--- . . ---	109.0	159	31 nm
VORTAC	CTY	--- - - - -	112.0	318	40 nm
VOT	TLH	- . - - - . - -	111.0	116	45 nm

Traffic Patterns:

Light Aircraft: 850 MSL; Heavy Aircraft: 1000 MSL

Runways:

06/24: 4378X150; asphalt, no surface treatment, in fair condition; Tree, 60 ft Right of center, 67 ft high, 1,604 ft from end, 21:1 clearance slope; Trees, Both-Sides, 80 ft high, 2,534 ft from end, 29:1 clearance slope;

12/30: 4754X100; asphalt, no surface treatment, in good condition; Trees, 250 ft Right of center, 53 ft high, 1,265 ft from end, 20:1 clearance slope; Trees, 80 ft Left of center, 80 ft high, 1,628 ft from end, 17:1 clearance slope;

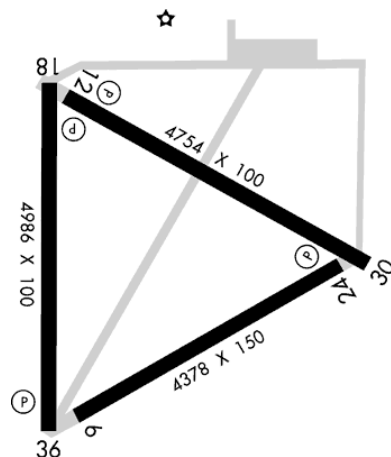
18/36: 4986X100; asphalt, no surface treatment, in good condition; Trees, 20 ft Right of center, 65 ft high, 1,493 ft from end, 20:1 clearance slope; Trees, 40 ft Left of center, 51 ft high, 1,212 ft from end, 20:1 clearance slope;

Communication Freqs:

WX 118.375T

UNICOM 122.8 CTAF 122.8

Lights: Actvt MIRL Rys 12/30 & 18/36
and REIL Rys 12, 30, 18 & 36 - CTAF.
PAPI Rys 12, 30, 18 & 36 Oper Cont

Elevation: 44 ft (13.4 m)**Phone:** 850-838-3519**Weather:** 850-838-3526 (AWOS-1)**Fees:** Hangar**Charts:** NACO: Jacksonville Sectional**Fuel:** 100LL Low-Lead, Jet A**Notes/Remarks:**

300' Conc Stwy Rys 06 & 12 & 24

Business Summary**Perry-Foley Airport***AOPA Credit Card: Double Points*

Fuel: AirBP-100LL; AirBP-Jet-A; Chevron-100LL; Chevron-Jet-A

Location: N; Hours: Irregular

Frequencies: Unicom: 122.8

Phone Number: 850-838-3519

8A3

Livingston Muni Livingston, TN

2 mi NE of city N36 24.8100' W85 18.6267' Mag Var: 02W

Nav aids:

Type:	ID:		Freq:	Radial:	Dist:
VORTAC	LVT	·-·-· ·-·-· -	108.4	216	12 nm
VORTAC	HCH	···- ·-·-· ···-	117.6	339	41 nm

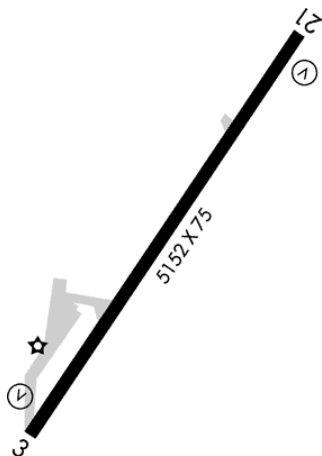
Traffic Patterns:

Fixed Wing: 2400 MSL

Runways:

03/21: 5152X75; asphalt, no surface treatment, in good condition; Trees, 89 ft Left of center, 23 ft high, 204 ft from end, ; Trees, 302 ft Left of center, 35 ft high, 1,233 ft from end, 30:1 clearance slope;

Elevation: 1,372 ft (418.2 m)



Communication Freqs:

WX 126.175T
UNICOM 122.8 CTAF 122.8

Phone: 931-823-1158

Weather: 931-823-3329 (AWOS-3)

Fees: Hangar

Charts: NACO: St Louis Sectional

Fuel: 100LL Low-Lead, Jet A1

Notes/Remarks:

Intensive flight training wkends only. Ry rptd as 5,152' X 75'

Intensive Flight Training

Ultralight Activity Invof Arpt

Business Summary

Region Air

Fuel: Brand Varies-100LL; Brand Varies-100LL; Brand Varies-Jet-A; Brand Varies-Jet-A; Shell-100LL

Frequencies: Unicom: 122.8

Phone Number: 931-823-3671

9A5**Barwick Lafayette
Lafayette, GA**

1 mi S of city N34 41.3088' W85 17.4199' Mag Var: 03W

Nav aids:

Type:	ID:		Freq:	Radial:	Dist:
VORTAC	GQO	--- · --- · - - -	115.8	202	18 nm
VORTAC	RMG	· - - · - - · - -	115.4	344	33 nm

Traffic Patterns:

Fixed Wing: 1700 MSL

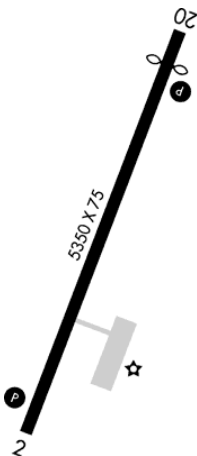
Runways:

02/20: 5350X75; asphalt, no surface treatment, in good condition; Trees, Both-Sides, 48 ft high, 1,200 ft from end, 20:1 clearance slope; Railroad, 165 ft Right of center, 23 ft high, 200 ft from end, ;

Elevation: 777 ft (236.8 m)**Communication Freqs:**

WX 119.775T App/Dep 125.1
UNICOM 122.8 CTAF 122.8

Lights: MIRL Ry 02/20 Preset Med
Intst, to Incr Intst & Actvt MIRL Ry
02/20 & PAPI Rys 02 & 20 - CTAF

**Phone:** 706-638-7071**Weather:** 706-639-1976 (ASOS)**Fees:** Tiedown**Charts:** NACO: Atlanta Sectional**Fuel:** 100LL Low-Lead, Jet A1 +Icing Inhibitor**Notes/Remarks:**

Rr Tracks Parallel W Side of Rwy 115' From Cntrln
Deer and Other Wildlife on & Invof Ry & Arpt

Business Summary**Barwick LaFayette***AOPA Credit Card: Double Points*

Fuel: Chevron-100LL; Chevron-100LL

Location: CTR; Hours: Mon - Sat, 9:00 AM - 5:00 PM

Frequencies: Unicom: 122.8

Phone Number: 706-638-7071

Gann Aviation, Inc.

Location: E

Phone Number: 706-638-7921

Master Aviation Services

Hours: Mon - Sat, 8:00 AM - 5:00 PM

Phone Number: 706-639-1905

KACJ

Jimmy Carter Rgnl
Americus, GA

4 mi NE of city N32 6.6483' W84 11.3317' Mag Var: 03W

Nav aids:

Type:	ID:		Freq:	Radial:	Dist:
VORTAC	PZD	•••• •••• •••	116.1	013	28 nm
VORTAC	VNA	•••• •••• •••	116.5	259	36 nm
VOR/DME	LSF	•••• •••• •••	111.4	110	43 nm

Traffic Patterns:

Fixed Wing: 1260 MSL

Runways:

05/23: 6011X100; asphalt, no surface treatment, in good condition; Trees, 495 ft Left of center, 58 ft high, 595 ft from end, 34:1 clearance slope; Trees, ft of center, 50:1 clearance slope;

09/27: 3786X75; asphalt, no surface treatment, in fair condition; Trees, 50 ft Left of center, 38 ft high, 352 ft from end, 4:1 clearance slope; Trees, 200 ft Both-Sides of center, 56 ft high, 1,432 ft from end, 22:1 clearance slope;

Communication Freqs:

App/Dep 126.55 (7000 & ABV)

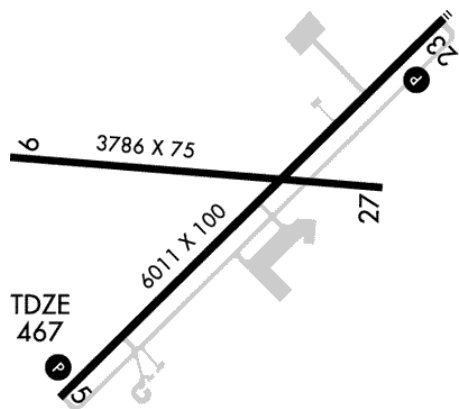
App/Dep 125.5

Cinc-Del 119.95 WX 128.375T

UNICOM 122.8 CTAF 122.8

Lights: MIRL Ry 05/23 Preset Low
Intst Dusk-2200, to Incr Intst - CTAF.
Aft 2200, Actvt MIRL Ry 05/23 - CTAF.
Actvt MALSF Ry 23 and PAPI Rys 05
and 23 - CTAF

Elevation: 468 ft (142.6 m)



Phone: 229-924-3134

Weather: 229-928-0934 (AWOS-3)

Charts: NACO: Atlanta Sectional

Fuel: 100LL Low-Lead, Jet A

Notes/Remarks:

Wildlife Activity on & Involvement of Arpt

Business Summary

Souther Field Aviation, Inc.

AOPA Credit Card: Double Points

Fuel: Phillips-100LL; Phillips-Jet-A

Location: E

Frequencies: Unicom: 122.8

Phone Number: 229-924-2813

South Georgia Technical College

AOPA Credit Card: Double Points

Location: NW

Frequencies: Unicom: 122.8

Phone Number: 229-931-2590

KAFP

Anson County - Jeff Cloud Field
Wadesboro, NC

3 mi N of city N35 1.2383' W80 4.6271' Mag Var: 07W

Nav aids:

Type:	ID:		Freq:	Radial:	Dist:
VOR/DME	CTF	--..- - ..--	108.2	027	24 nm
VORTAC	SDZ	... --.. --..	111.8	247	27 nm
VOT	CLT	--..- ..-- -	112.0	105	44 nm

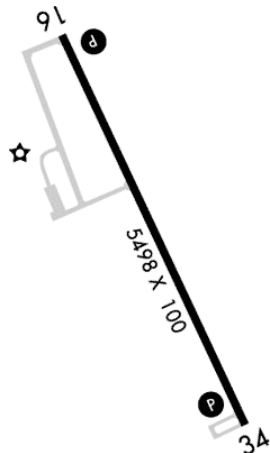
Traffic Patterns:

Fixed Wing: 1304 MSL

Runways:

16/34: 5498X100; asphalt, no surface treatment, in good condition; Trees, 188 ft Right of center, 53 ft high, 1,512 ft from end, 24:1 clearance slope; Trees, 270 ft Left of center, 44 ft high, 1,579 ft from end, 31:1 clearance slope;

Elevation: 300 ft (91.4 m)



Communication Freqs:

WX 119.325T App/Dep 120.05
UNICOM 122.8 CTAF 122.8

Lights: Actvt MIRL Ry 16/34, PAPI &
REILs Rys 16 & 34 - CTAF

Phone: 704-694-2516

Weather: 704-695-0623 (AWOS-3)

Charts: NACO: Charlotte Sectional

Fuel: 100LL Low-Lead, Jet A1 +Icing Inhibitor

Notes/Remarks:

Intensive Flight Training

Deer in Vicinity of Arpt

Ry 16/34 Used for Both Aero Tow and Auto Launch for Gliders

Business Summary

Anson County Airport

AOPA Credit Card: Double Points

Fuel: Phillips-100LL; Phillips-Jet-A-Prist

Location: W; Hours: Mon - Fri, 8:00 AM - 5:00 PM

Frequencies: Unicom: 122.8

Phone Number: 704-694-2516



Generated 03/18/11 at
<http://www.aopa.org/airports/KAFP>
Copyright 2011 Aircraft Owners and Pilots Association



KAMG

Bacon County Alma, GA

3 mi W of city N31 32.1633' W82 30.3933' Mag Var: 05W

Nav aids:

Type:	ID:	Freq:	Radial:	Dist:
VORTAC	AMG	115.1	110	0 nm
VORTAC	AYS	110.2	009	16 nm

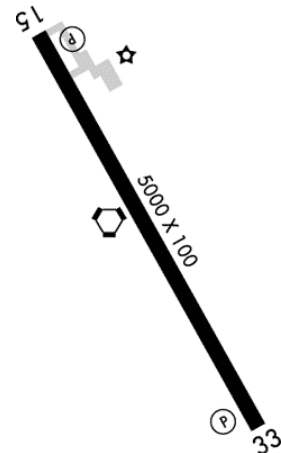
Traffic Patterns:

Fixed Wing: 1000 MSL

Runways:

15/33: 5000X100; asphalt, no surface treatment, in good condition; Trees, 305 ft Right of center, 33 ft high, 695 ft from end, 15:1 clearance slope; Trees, 340 ft Right of center, 28 ft high, 1,152 ft from end, 34:1 clearance slope;

Elevation: 200 ft (61.0 m)



Communication Freqs:

WX 118.325T
UNICOM 122.7 CTAF 122.7

Lights: PAPI Rys 15 & 33 Oper Cont and MIRL Ry 15/33 Preset Med Intst Dusk-2200; to Incr Intst Actvt - CTAF. After 2200, Actvt MIRL Ry 15/33 - CTAF

Phone: 912-632-8072

Weather: 912-632-8738 (ASOS)

Fees: Hangar

Charts: NACO: Jacksonville Sectional

Fuel: 100LL Low-Lead, Jet A

Business Summary

Bacon County Airport

AOPA Credit Card: Double Points

Fuel: Texaco-100LL; Texaco-Jet-A

Location: CTR

Frequencies: Unicom: 122.7

Phone Number: 912-632-7915

KAOO

Altoona-Blair County Altoona, PA

12 mi S of city N40 17.7817' W78 19.2017' Mag Var: 10W

Nav aids:

Type:	ID:		Freq:	Radial:	Dist:
VOR	AOO	• - - - -	108.8	210	2 nm
VORTAC	JST	• - - - • -	113.0	099	24 nm
VOR/DME REC		• • • • - • • •	110.6	136	25 nm

Traffic Patterns:

Fixed Wing: 2500 MSL

Runways:

03/21: 5465X100; asphalt, grooved, in good condition; Trees, 500 ft Left of center, 46 ft high, 1,070 ft from end, 18:1 clearance slope; Trees, 600 ft Right of center, 85 ft high, 3,100 ft from end, 34:1 clearance slope;

12/30: 3668X75; asphalt, no surface treatment, in good condition; Tree, 300 ft Left of center, 27 ft high, 970 ft from end, 28:1 clearance slope; Tree, 80 ft Right of center, 25 ft high, 715 ft from end, 20:1 clearance slope;

Noise Abatement:

When oper ry 3 maintain heading til 2 NM of fld

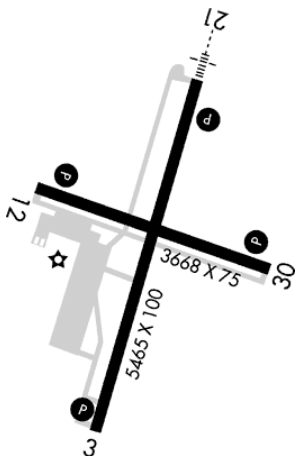
Communication Freqs:

WX 127.125T

UNICOM 123.0 CTAF 123.6

Lights: HIRL Ry 03/21 & MIRL Ry 12/30 Preset Low Intst, Incr Intst & Actvt PAPI Rys 12, 30, 03 & 21, MALSR Ry 21 & REIL Rys 03, 12, & 30 - CTAF

Elevation: 1,503 ft (458.1 m)



Phone: 814-793-2027

Weather: 814-793-9655 (ASOS)

Fees: Parking, Tiedown, Landing, Hangar

Charts: NACO: Detroit Sectional

Fuel: 100LL Low-Lead, Jet A

Notes/Remarks:

When oper ry 3 maintain heading til 2 NM of fld

Security Directive SD-8G

Preferred Ry is Ry 21; for Noise Abatement When Dep Ry 03 Maint Ry Hdg Til 2 Nm N or Arpt

Personnel and Equipment Working Adj All Rys & Twys 0600-2100 (Annually)

01 May Thru 31 Oct Except Safety Areas Will Remain Clr during Acr Opns

Specialized Acft (Ultralgt, Homebuilt, Etc) CTC Amgr 814-793-3872 or

UNICOM Prior to Ldg

Business Summary

Penn-Air, Inc.

Location: S; Hours: 8:00 AM - 5:00 PM

Frequencies: Unicom: 123.0

Phone Number: 814-793-2164

KAYS

Waycross-Ware County Waycross, GA

3 mi NW of city N31 14.9038' W82 23.7237' Mag Var: 05W

Nav aids:

Type:	ID:		Freq:	Radial:	Dist:
VORTAC	AYS	•- -•-•-•	110.2	099	8 nm
VORTAC	AMG	•- -•-•-•	115.1	161	18 nm
VORTAC	TAY	-•-•-•-•	112.9	013	45 nm

Traffic Patterns:

Light Aircraft: 1100 MSL; Heavy Aircraft: 1500 MSL

Runways:

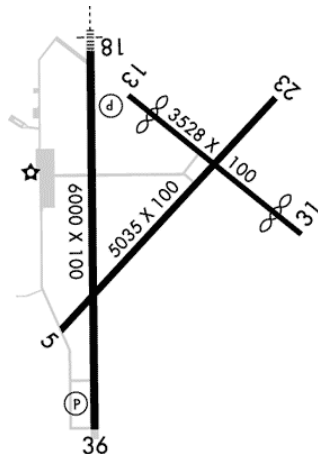
05/23: 5035X100; asphalt, no surface treatment, in good condition; Trees, 250 ft Left of center, 19 ft high, 580 ft from end, 20:1 clearance slope; Trees, Both-Sides, 56 ft high, 1,768 ft from end, 28:1 clearance slope;
13/31: 3528X100; asphalt, no surface treatment, in good condition; Trees, Both-Sides, 54 ft high, 1,280 ft from end, 20:1 clearance slope;
18/36: 6000X100; asphalt, no surface treatment, in good condition; Tree, 510 ft Left of center, 38 ft high, 352 ft from end, 4:1 clearance slope; Trees, 590 ft Left of center, 54 ft high, 1,172 ft from end, 18:1 clearance slope;

Communication Freqs:

WX 118.575T
UNICOM 122.8 CTAF 122.8

Lights: After 2200, Actvt HIRL Ry
18/36, REIL Ry 18, & MALSR Ry 18 -
CTAF

Elevation: 142 ft (43.3 m)



Phone: 912-287-4400

Weather: 912-287-4466 (AWOS-3)

Fees: Hangar

Charts: NACO: Jacksonville Sectional

Fuel: 100LL Low-Lead, Jet A1

Notes/Remarks:

<Twr, 1089' Agl, 9.5 Mi West

GCO Avbl on Freq 121.725 Thru Flt Svcs

Business Summary

Waycross-Ware County Airport

AOPA Credit Card: Double Points

Fuel: Brand Varies-100LL; Brand Varies-Jet-A

Location: SE; Hours: Mon - Sun, 8:00 AM - 5:00 PM

Frequencies: Unicom: 122.8

Phone Number: 912-287-4400

KBFD

Bradford Rgnl
Bradford, PA

10 mi S of city N41 48.1841' W78 38.4072' Mag Var: 08W

Nav aids:

Type:	ID:	Freq:	Radial:	Dist:
VOR/DME	BFD	116.6	324	1 nm
VOR/DME	JHW	114.7	144	32 nm
VORTAC	ELZ	111.4	248	33 nm

Traffic Patterns:

Fixed Wing: 3100 MSL

Runways:

05/23: 4500X100; asphalt, grooved, in good condition; Trees, 379 ft Right of center, 81 ft high, 1,345 ft from end, 14:1 clearance slope; Trees, 374 ft Right of center, 58 ft high, 1,181 ft from end, 17:1 clearance slope;

14/32: 6309X150; asphalt, grooved, in good condition; Trees, 511 ft Right of center, 55 ft high, 1,131 ft from end, 17:1 clearance slope; Pole, 372 ft Left of center, 28 ft high, 1,204 ft from end, 36:1 clearance slope;

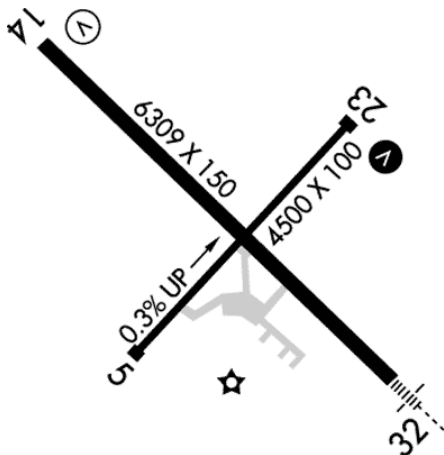
Communication Freqs:

WX 133.825T

UNICOM 123.075 CTAF 123.075

Lights: Actvt REIL Rys 05, 14 & 23;
MALSR Ry 32; HIRL Ry 14/32; MIRL
Ry 05/23; VASI 14; PAPI Ry 23, & Twy
Lgts - CTAF

Elevation: 2,143 ft (653.2 m)



Phone: 814-368-5928

Weather: 814-368-2581 (ASOS)

Fees: Parking, Tiedown, Landing, Hangar

Charts: NACO: Detroit Sectional

Fuel: 100LL Low-Lead, Jet A

Notes/Remarks:

Security Directive SD-8G

Deer & Birds on & Invol Arpt

Aircraft Deicing Avail

No Snow Removal Avbl 2000-0700

Business Summary

Hilltop Aviation

Location: SW; Hours: Mon - Sat, 8:00 AM - 5:00 PM

Frequencies: Unicom: 123.075

Phone Number: 814-368-8970

Bradford Regional Airport

AOPA Credit Card: Double Points

Fuel: AirBP-100LL; AirBP-Jet-A; AirBP-Jet-A-Prist

Location: NE; Hours: Mon - Fri, 8:00 AM - 5:00 PM; Sat - Sat, 8:00 AM - 5:00 PM; Sun - Sun, 8:00 AM - 5:00 PM

Frequencies: Unicom: 123.075

Phone Number: 814-368-5928

KBNL

**Barnwell Rgnl
Barnwell, SC**

1 mi NW of city N33 15.4801' W81 23.2760' Mag Var: 05W

Nav aids:

Type:	ID:		Freq:	Radial:	Dist:
VOR	ALD	• - • - • - • - •	116.7	343	16 nm
VOR/DME	EDS	• - • - • - • - •	111.4	251	29 nm
VORTAC	CAE	• - • - • - • - •	114.7	207	40 nm

Traffic Patterns:

Fixed Wing: 1025 MSL

Runways:

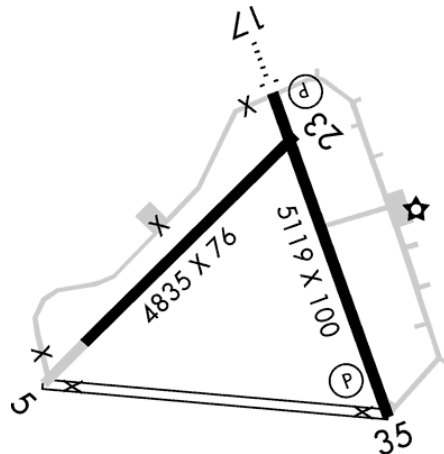
05/23: 4835X76; asphalt, no surface treatment, in poor condition;
17/35: 5119X100; asphalt, no surface treatment, in fair condition; Tree, 752 ft Left of center, 138 ft high, 4,217 ft from end, 29:1 clearance slope; Tree, 370 ft Right of center, 69 ft high, 1,939 ft from end, 25:1 clearance slope;
Right Traffic: 23, 17

Communication Freqs:

WX 119.775T
UNICOM 122.8 CTAF 122.8

Lights: Actvt ODALS Ry 17, MIRL Ry 17/35 - CTAF

Elevation: 246 ft (75.0 m)



Generated 03/18/11 at
<http://www.aopa.org/airports/KBNL>
Copyright 2011 Aircraft Owners and Pilots Association



Phone: 803-259-1090

Weather: 803-259-4536 (AWOS-3)

Fees: Hangar

Charts: NACO: Atlanta Sectional

Fuel: 100LL Low-Lead, Jet A

Notes/Remarks:

GCO Avbl on Freq 121.725 Thru Zjx Clearance Delivery

Business Summary

Barnwell Regional Airport

AOPA Credit Card: Double Points

Fuel: Independent-100LL; Independent-100LL; Independent-AutoGas;
Independent-AutoGas; Independent-Jet-A-Premix; Independent-Jet-A-Premix
Location: E; Hours: 9:00 AM - 5:00 PM
Frequencies: Unicom: 122.8
Phone Number: 803-259-1090

KBUF

Buffalo Niagara Intl Buffalo, NY

5 mi E of city N42 56.4315' W78 43.9300' Mag Var: 09W

Nav aids:

Type:	ID:	Freq:	Radial:	Dist:
VOT	BUF	109.0	049	0 nm
VOR/DME	BUF	116.4	288	4 nm
VORTAC	DKK	116.2	048	36 nm

Traffic Patterns:

Light Aircraft: 1800 MSL; Heavy Aircraft: 2300 MSL

Runways:

05/23: 8827X150; asphalt, grooved, in good condition; Building, 532 ft Right of center, 20 ft high, 413 ft from end, 11:1 clearance slope; Tree, 349 ft Left of center, 27 ft high, 974 ft from end, 29:1 clearance slope;

14/32: 7161X150; asphalt, grooved, in good condition; Tree, 548 ft Right of center, 35 ft high, 607 ft from end, 12:1 clearance slope; Sign, 429 ft Left of center, 11 ft high, 200 ft from end, 1:1 clearance slope;

Noise Abatement:

In effect ctc APM

Communication Freqs:

App/Dep 126.5 (234-052)
App/Dep 126.15 (053-233)
WX 716-635-0532 AS ASGND 120.05
Clnc-Del PRE TAXI CLNC 124.7
D-ATIS 135.35
Tower 120.5 Gnd 133.2

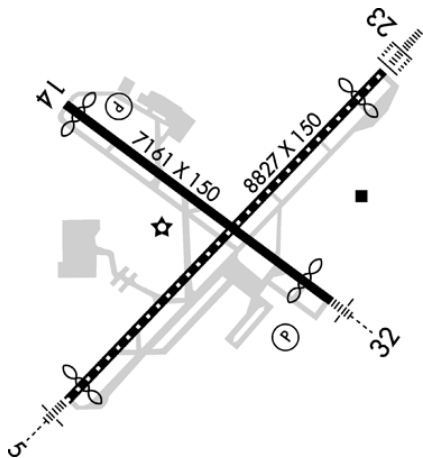
Tower: ATIS Hrs: 24

Primary Approach Control Hrs: 24

Primary Depart. Control Hrs: 24

Tower Hrs: 24

Elevation: 728 ft (221.9 m)



Phone: 716-630-6000

Weather: 716-635-0532 (ASOS)

Fees: Parking, Tiedown, Landing, Ramp, Hangar

Charts: NACO: Detroit Sectional

Fuel: 100LL Low-Lead, Jet A

Notes/Remarks:

In effect ctc APM

Security Directive SD-8G

Intensive Flight Training

Heavy Concentration of Gulls; Blackbirds & Starlings Up to 5000 Ft on &

Invof Arpt

Deer on & Invof Arpt

for Fbo Svcs CTC 131.75; for Cargo Svcs CTC 122.95

Twy 'A' Southwest Runup Area/Holding Bay Marked Design Group 3 Acft
(Generally B727 or Smaller) Unavailable Design Group 4 (Includes But Not
Limited to B757 Dc8)

Twy 'K1' Clsd 2100-0800 Daily

Business Summary

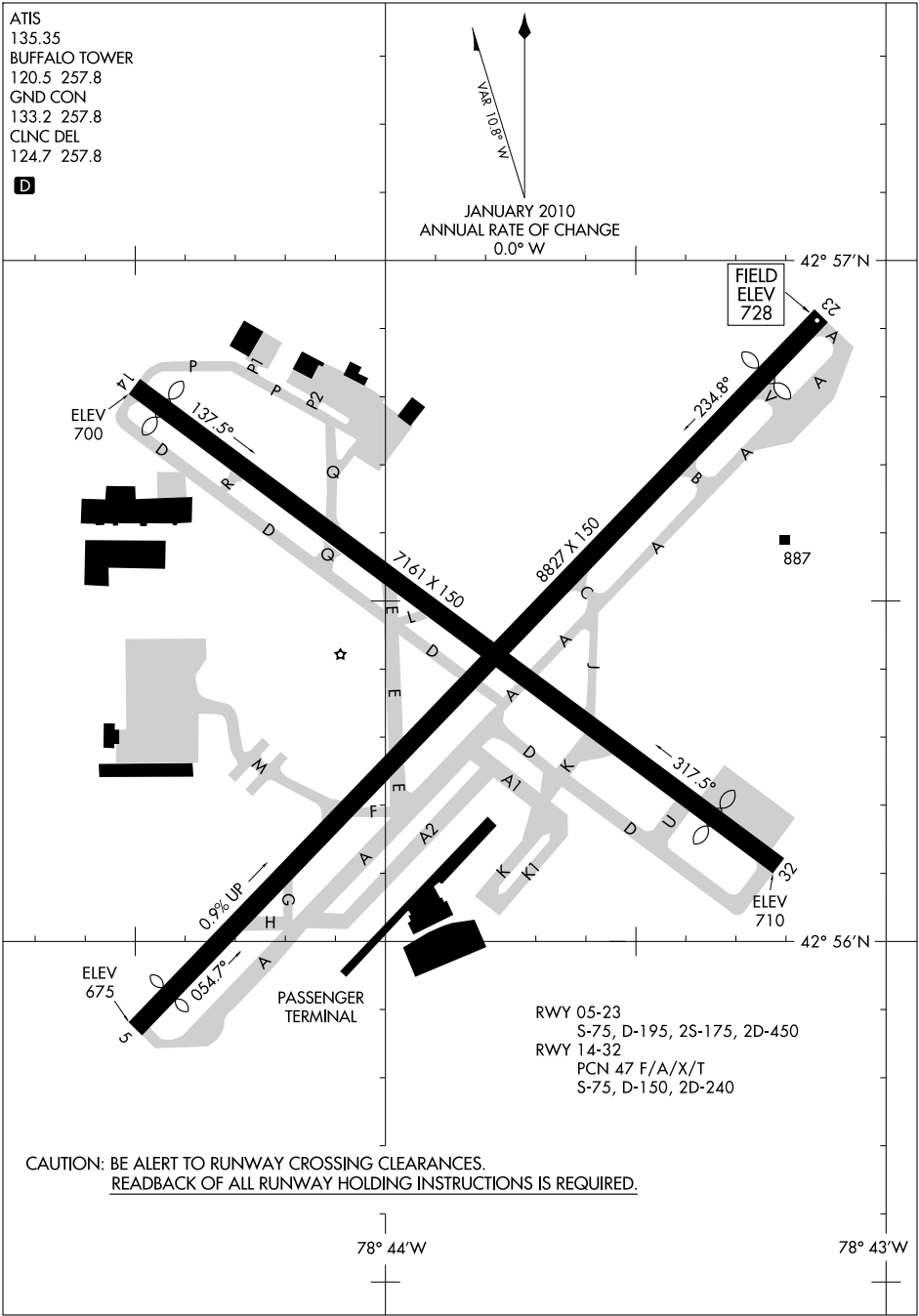
Prior Aviation Service, Inc.

AOPA Credit Card: Double Points

Location: NW; Hours: 24/7

Frequencies: Unicom: 122.95; ARINC: 131.75

Phone Number: 716-633-1000



KBUY

Burlington-Alamance Rgnl Burlington, NC

3 mi SW of city N36 2.9126' W79 28.4934' Mag Var: 08W

Nav aids:

Type:	ID:		Freq:	Radial:	Dist:
VORTAC	LIB	•••• •• ••••	113.0	028	16 nm
VOR	DAN	••• •• ••	113.1	198	32 nm
VORTAC	RDU	••• ••• •••	117.2	292	35 nm

Traffic Patterns:

Fixed Wing: 1617 MSL

Runways:

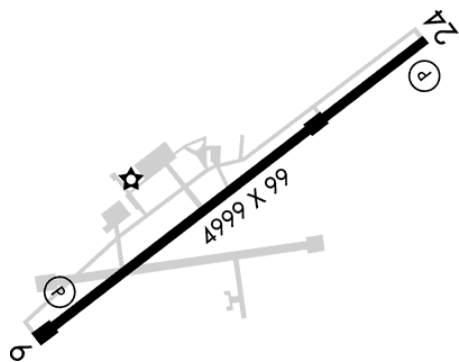
06/24: 4999X99; asphalt, no surface treatment, in good condition; Trees, 348 ft Right of center, 24 ft high, 322 ft from end, 5:1 clearance slope; Trees, 310 ft Left of center, 109 ft high, 3,284 ft from end, 28:1 clearance slope;

Communication Freqs:

App/Dep 118.5
Clnc-Del 120.25 WX 135.325T
UNICOM 122.975 CTAF 122.975

Lights: PAPI Ry 06 & PAPI Ry 24
Oper Cont. Actvt REIL Rys 06 & 24 -
CTAF. HIRL Ry 06/24 on Dusk-Dawn,
to Change Ints - CTAF

Elevation: 617 ft (188.1 m)



Phone: 336-227-0771

Weather: 336-570-9813 (ASOS)

Fees: Tiedown

Charts: NACO: Cincinnati Sectional

Fuel: 100LL Low-Lead, Jet A1 +Icing Inhibitor

Notes/Remarks:

Intensive Flight Training
Personnel and Equipment Working SE Ry 06/24 Sr-Ss Mon-Fri; Crane
Located SE Ry 24
Deer and Water Fowl in Vicinity of Airport
Ry 6, 15 Ft Drop Off 50 Ft Fm Thd 220 Ft Left of Cntrln
After Hrs Fuel or Emergency Onlt- 919-667-3293

Business Summary

Burlington Aviation

AOPA Credit Card: Double Points

Location: NW; Hours: Mon - Sat, 8:00 AM - 6:00 PM

Frequencies: Unicom: 122.975

Phone Number: 336-227-1278

TRIAD AVIATION , H&H PROPELLER

Location: SW

Phone Number: 336-227-1467

SkySouth Aviation

Fuel: Shell-100LL; Shell-Jet-A-Premix

Location: N; Hours: Mon - Fri, 7:00 AM - 7:00 PM; Sat - Sun, 8:00 AM - 6:00 PM

Frequencies: Unicom: 122.975

Phone Number: 336-226-3330

KCCO

Newnan Coweta County
Atlanta, GA

4 mi S of city N33 18.6939' W84 46.1853' Mag Var: 03W

Nav aids:

Type:	ID:		Freq:	Radial:	Dist:
VORTAC	ATL	..- - .----	116.9	222	25 nm
VORTAC	LGC	...- - - - .----	115.6	053	27 nm
VOR/DME	PDK	...- - - - -	116.6	217	41 nm

Traffic Patterns:

Light Aircraft: 1800 MSL; Heavy Aircraft: 2000 MSL

Runways:

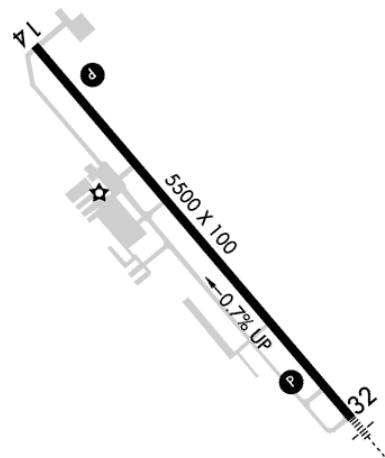
14/32: 5500X100; asphalt, no surface treatment, in good condition; Trees, 410 ft Right of center, 55 ft high, 2,015 ft from end, 34:1 clearance slope; Trees, 216 ft Right of center, 24 ft high, 200 ft from end, ;

Communication Freqs:

App/Dep 119.8
Clnc-Del 119.8 WX 118.975T
UNICOM 122.7 CTAF 122.7

Lights: Actvt MIRL Ry 14/32 & PAPI
Rys 14 & 32 and MALSR Ry 32 - CTAF

Elevation: 970 ft (295.7 m)



Generated 03/18/11 at
<http://www.aopa.org/airports/KCCO>
Copyright 2011 Aircraft Owners and Pilots Association



Phone: 770-254-8102

Weather: 770-254-1617 (AWOS-3)

Fees: Parking, Tiedown, Hangar

Charts: NACO: Atlanta Sectional

Fuel: 100LL Low-Lead, Jet A1

Notes/Remarks:

GCO Avbl on Freq 121.725 Thru Flt Svcs

Birds Invof Arpt

Business Summary

CCO Airport Services

AOPA Credit Card: Double Points

Fuel: Shell-100LL; Shell-100LL; Shell-Jet-A-Prist

Location: NW

Frequencies: Unicom: 122.8

Phone Number: 770-252-6410

Sky's Aircraft Corp.

AOPA Credit Card: Double Points

Hours: Mon - Sun, 8:00 AM - 5:00 PM

Phone Number: 770-253-2774

Falcon Aviation Academy

Hours: Mon - Sun, 9:00 AM - 7:00 PM

Phone Number: 770-486-5561

KCJR

Culpeper Rgnl Culpeper, VA

7 mi NE of city N38 31.5283' W77 51.5783' Mag Var: 10W

Nav aids:

Type:	ID:	Freq:	Radial:	Dist:
VORTAC	CSN	116.3	184	7 nm
VORTAC	LDN	114.3	146	26 nm
VORTAC	BRV	114.5	305	26 nm

Traffic Patterns:

Light Aircraft: 1313 MSL; Rotorcraft: 813 MSL

Runways:

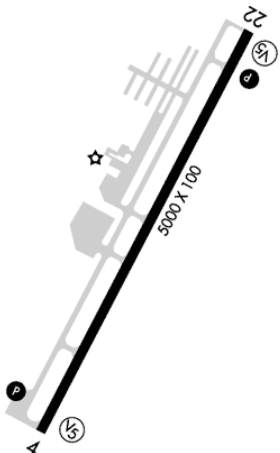
04/22: 5000X100; asphalt, no surface treatment, in good condition; Fence, 226 ft Left of center, 4 ft high, 318 ft from end, 29:1 clearance slope; Building, 245 ft Right of center, 14 ft high, 296 ft from end, 6:1 clearance slope;

Communication Freqs:

App/Dep 124.65
Clnc-Del 121.6 WX 119.325T
UNICOM 123.075 CTAF 123.075

Lights: Actvt MIRL Ry 04/22, REIL Ry 4, PAPI Ry 4, REIL Ry 22, PAPI Ry 22 & Twy Lgts - CTAF

Elevation: 316 ft (96.3 m)



Phone: 540-825-8280

Weather: 540-727-0523 (AWOS-3)

Fees: Tiedown, Hangar

Charts: NACO: Washington Sectional

Fuel: 100LL Low-Lead, Jet A

Notes/Remarks:

Rotorcraft use rgt had pattern
Deer on and Invof Arpt
GCO Avbl on Freq 121.6 Thru Pct Clearance Delivery

Business Summary

Culpeper Regional Airport

AOPA Credit Card: Double Points

Fuel: AVFuel-100LL; AVFuel-Jet-A-Prist

Location: CTR; Hours: Mon - Sun, 8:00 AM - 5:00 PM

Frequencies: Unicom: 123.075

Phone Number: 540-825-8280

White Hawk Aviation, Inc.

AOPA Credit Card: Double Points

Location: CTR; Hours: Mon - Sun, 8:00 AM - 5:00 PM

Frequencies: Unicom: 123.075

Phone Number: 540-727-8433

KCKB

North Central West Virginia Clarksburg, WV

1 mi NE of city N39 17.7983' W80 13.6850' Mag Var: 08W

Nav aids:

Type:	ID:	Freq:	Radial:	Dist:
VOR/DME	CKB	112.6	039	3 nm
VORTAC	MGW	111.6	233	23 nm
VORTAC	EKN	114.2	352	24 nm

Traffic Patterns:

Light Aircraft: 2003 MSL; Heavy Aircraft: 2703 MSL

Runways:

03/21: 7000X150; asphalt, grooved, in good condition; Trees, 525 ft Right of center, 43 ft high, 600 ft from end, 9:1 clearance slope; Trees, 300 ft Right of center, 189 ft high, 6,500 ft from end, 33:1 clearance slope;

H1: 50X50; concrete, no surface treatment, in fair condition;

Communication Freqs:

App/Dep BASIC RADAR 121.15 (EAST)

App/Dep BASIC RADAR 119.6 (WEST)

CTAF 126.7 ATIS 127.825 WX 304-842-9240

UNICOM 123.0 NG OPS 139.05 Tower 126.7 Gnd 121.9

Tower: ATIS Hrs: 24

Primary Approach Control Hrs:
0600-2300 MON-FRI, 0700-2300
SAT-SUN

Secondary Approach Control Hrs:
2300-0600 MON-FRI, 0700-2300
SAT-SUN

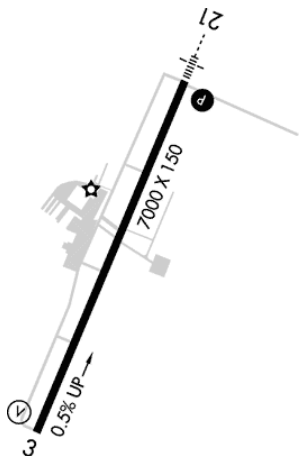
Primary Depart. Control Hrs:
0600-2300 MON-FRI, 0700-2300
SAT-SUN

Secondary Depart. Control Hrs:
2300-0600 MON-FRI, 0700-2300
SAT-SUN

Tower Hrs: 0600-2300 MON-FRI,
0700-2300 SAT-SUN

Lights: Actvt HIRL Ry 03/21, MALSR
Ry 21, & PAPI Ry 21 - CTAF

Elevation: 1,217 ft (370.9 m)



Phone: 304-842-3400

Weather: 304-842-9240 (ASOS)

Fees: Tiedown, Landing, Hangar

Charts: NACO: Cincinnati Sectional

Fuel: 100LL Low-Lead, Jet A

Notes/Remarks:

24 hr PPR for aircarrier acft

Intensive Flight Training

Security Directive SD-8G

Deer & Birds on & Invol Arpt

Business Summary

West Virginia Air Center (WVAC)

Location: NE

Phone Number: 800-334-9822

V1 Aviation

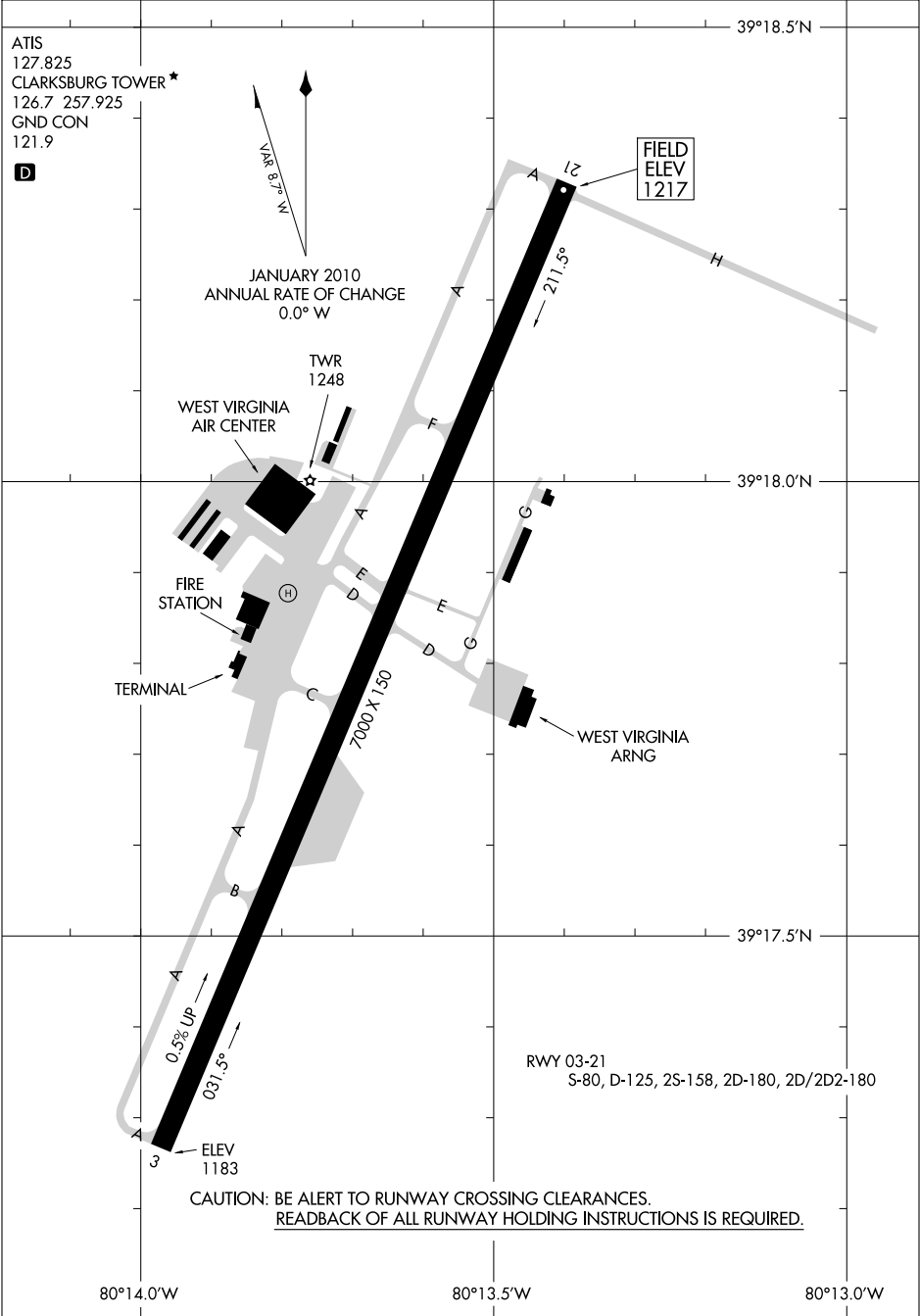
Fuel: Phillips-100LL; Phillips-Jet-A

Location: CTR; Hours: 5:00 AM - 11:00 PM

Phone Number: 304-848-6700

NE-4, 10 MAR 2011 to 07 APR 2011

NE-4, 10 MAR 2011 to 07 APR 2011



KCSV

Crossville Memorial-Whitson Field Crossville, TN

3 mi W of city N35 57.0775' W85 5.0987' Mag Var: 02W

Nav aids:

Type:	ID:		Freq:	Radial:	Dist:
VORTAC	HCH -.-.	117.6	335	11 nm
VORTAC	LVT	.-.. -.- -	108.4	176	38 nm

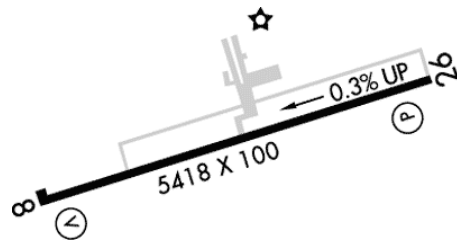
Traffic Patterns:

Fixed Wing: 2681 MSL

Runways:

08/26: 5418X100; asphalt, no surface treatment, in good condition; Trees, 1 ft Left of center, 26 ft high, 939 ft from end, 29:1 clearance slope; Trees, 54 ft Right of center, 14 ft high, 450 ft from end, 17:1 clearance slope;

Elevation: 1,881 ft (573.3 m)



Communication Freqs:

WX 120.625T
UNICOM 122.7 CTAF 122.7

Lights: HIRL Ry 08/26 Preset Low
Intensity; to Increase Intensity Activate
- CTAF

Phone: 931-484-5016

Weather: 931-456-4406 (ASOS)

Fees: Tiedown, Hangar

Charts: NACO: Atlanta Sectional

Fuel: 100LL Low-Lead

Notes/Remarks:

APM: 931/456-4810

Business Summary

Crossville Aero, LLC

AOPA Credit Card: Double Points

Hours: Mon - Sun, 8:00 AM - 5:00 PM

Phone Number: 931-484-5016



Generated 03/18/11 at
<http://www.aopa.org/airports/KCSV>
Copyright 2011 Aircraft Owners and Pilots Association



KCTJ

West Georgia Rgnl - O V Gray Field Carrollton, GA

5 mi NW of city N33 37.9018' W85 9.1358' Mag Var: 04W

Nav aids:

Type:	ID:	Freq:	Radial:	Dist:
VORTAC	RMG	115.4	182	32 nm
VORTAC	LGC	115.6	003	35 nm
VORTAC	ATL	116.9	270	36 nm

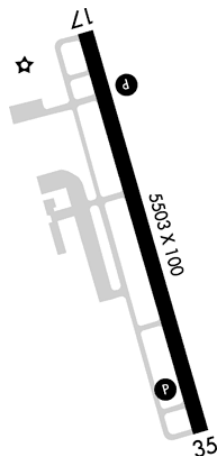
Traffic Patterns:

Fixed Wing: 2000 MSL; Turbine Aircraft: 2500 MSL

Runways:

17/35: 5503X100; asphalt, no surface treatment, in good condition; Trees, 300 ft Left of center, 63 ft high, 1,775 ft from end, 25:1 clearance slope; Trees, 325 ft Right of center, 3 ft high, 275 ft from end, 25:1 clearance slope;

Elevation: 1,161 ft (353.9 m)



Communication Freqs:

App/Dep 121.0
Clnc-Del 121.6 WX 118.175T
UNICOM 122.7 CTAF 122.7

Lights: MIRL Ry 17/35 Preset Med
Intst Dusk-2200, Aft 2200 Actvt -
CTAF. Actvt PAPI Rys 17 & 35 - CTAF

Phone: 770-562-8594

Weather: 770-214-9667 (AWOS-3)

Fees: Parking, Tiedown, Ramp, Hangar

Charts: NACO: Atlanta Sectional

Fuel: 100LL Low-Lead, Jet A1

Notes/Remarks:

Runway rptd 17-35
Unlgt'd Rwy Distance Markers W Side of Rwy
Deer on & Near Rwy's at All Times

Business Summary

Aerocare Flying Club

Location: NW; Hours: Tue - Sun, 8:00 AM - 8:00 PM
Frequencies: Unicom: 122.7
Phone Number: 770-834-6123

Plane Sense, Inc.

AOPA Credit Card: Double Points

Hours: Sat - Fri, 8:00 AM - 5:00 PM; Sat - Sat, 8:00 AM - 5:00 PM; Sun - Sun,
8:00 AM - 5:00 PM
Frequencies: Unicom: 122.7
Phone Number: 404-992-2502

KCTY

Cross City
Cross City, FL

1 mi E of city N29 38.1317' W83 6.2850' Mag Var: 01W

Nav aids:

Type:	ID:		Freq:	Radial:	Dist:
VORTAC	CTY	--..- - -.-	112.0	309	4 nm
VORTAC	GNV	--- - - -.-	116.2	270	44 nm

Traffic Patterns:

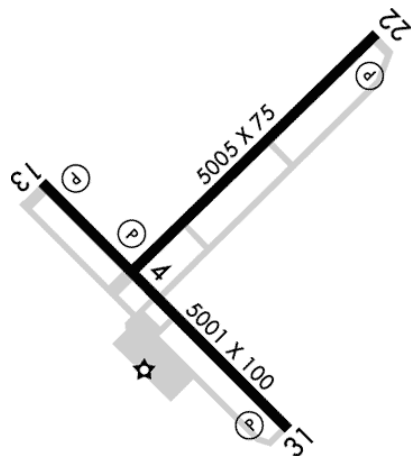
Fixed Wing: 1000 MSL

Runways:

04/22: 5005X75; asphalt, no surface treatment, in good condition; Trees, 125 ft Right of center, 58 ft high, 1,376 ft from end, 20:1 clearance slope; Tree, Both-Sides, 31 ft high, 1,262 ft from end, 34:1 clearance slope;

13/31: 5001X100; asphalt, no surface treatment, in good condition; Tree, 30 ft Left of center, 62 ft high, 1,669 ft from end, 23:1 clearance slope; Tree, Both-Sides, 46 ft high, 1,167 ft from end, 21:1 clearance slope;

Elevation: 42 ft (12.8 m)



Communication Freqs:

UNICOM 122.8 CTAF 122.8

Lights: Actvt MIRL Ry 04/22 & 13/31
and REIL Ry 13/31 - CTAF

Phone: 352-498-6656

Fees: Tiedown

Charts: NACO: Jacksonville Sectional

Fuel: 100LL Low-Lead, Jet A

Notes/Remarks:

Ry 04/22 Has Trees in Transition Sfc Northwest

Business Summary

Dixie Aviation Services, LLC

AOPA Credit Card: Double Points

Fuel: Shell-100LL; Shell-100LL; Shell-Jet-A; Shell-Jet-A

Location: S; Hours: Mon - Sun, 8:00 AM - 5:00 PM

Frequencies: Unicom: 122.8

Phone Number: 352-498-6656



Generated 03/18/11 at
<http://www.aopa.org/airports/KCTY>

Copyright 2011 Aircraft Owners and Pilots Association



KCZL

Tom B. David Fld
Calhoun, GA

3 mi S of city N34 27.3270' W84 56.3497' Mag Var: 02W

Nav aids:

Type:	ID:	Freq:	Radial:	Dist:
VORTAC	RMG	115.4	026	20 nm
VORTAC	GGO	115.8	160	32 nm
VOR/DME	PDK	116.6	320	47 nm

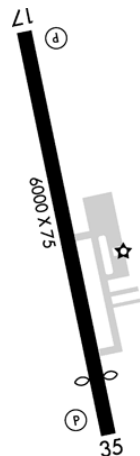
Traffic Patterns:

Fixed Wing: 1600 MSL; Rotorcraft: 1100 MSL; Ultralights: 1100 MSL

Runways:

17/35: 6000X100; asphalt, no surface treatment, in good condition; Trees, 290 ft Right of center, 32 ft high, 488 ft from end, 9:1 clearance slope; Pole, 85 ft Right of center, 49 ft high, 935 ft from end, 15:1 clearance slope;

Elevation: 647 ft (197.2 m)



Communication Freqs:

WX 119.975T

UNICOM 122.8 CTAF 122.8

Lights: MIRL Ry 17/35 Preset on Low
Intst Dusk-2200; to Incr Intst & Actvt
After 2200 - CTAF

Phone: 706-602-8000

Weather: 706-602-5906 (AWOS-3)

Charts: NACO: Atlanta Sectional

Fuel: 100LL Low-Lead, Jet A1 +Icing Inhibitor

Notes/Remarks:

Self-Service Fuel Avbl with Credit Card

Business Summary

Tom B. David Airport

Fuel: Chevron-100LL; Chevron-Jet-A

Location: CTR; Hours: Mon - Sun, 8:00 AM - 5:00 PM

Frequencies: Unicom: 122.8

Phone Number: 706-602-8000

Hawk Aviation Maintenance Services

AOPA Credit Card: Double Points

Location: N; Hours: Mon - Fri, 8:00 AM - 4:30 PM

Phone Number: 706-659-4254

Hawk Avionics

AOPA Credit Card: Double Points

Location: N; Hours: Mon - Fri, 8:00 AM - 4:30 PM

Phone Number: 706-659-4245



Generated 03/18/11 at
<http://www.aopa.org/airports/KCZL>

Copyright 2011 Aircraft Owners and Pilots Association



KDAN

Danville Rgnl
Danville, VA

3 mi E of city N36 34.3717' W79 20.1667' Mag Var: 09W

Nav aids:

Type:	ID:		Freq:	Radial:	Dist:
VOR	DAN	... - - -	113.1	013	0 nm
VORTAC	SBV	... - - - -	110.4	254	17 nm
VORTAC	LYH	... - - - -	109.2	192	41 nm

Traffic Patterns:

Heavy Aircraft: 1800 MSL; Rotorcraft: 1220 MSL; Ultralights: 1220 MSL; Light Aircraft: 1371 MSL; Turbine Aircraft: 2071 MSL
Tpa 800' AGL Lgt Acft; 1500' AGL Turbine Acft

Runways:

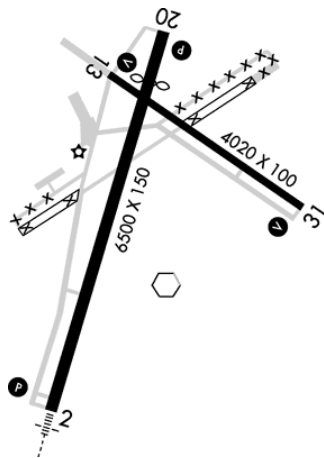
02/20: 6500X150; asphalt, grooved, in fair condition; Tree, 6 ft Right of center, 28 ft high, 1,092 ft from end, 31:1 clearance slope;
13/31: 4020X100; asphalt, no surface treatment, in good condition; Tree, 400 ft Left of center, 105 ft high, 2,500 ft from end, 21:1 clearance slope; Road, 253 ft Right of center, 6 ft high, 250 ft from end, 8:1 clearance slope;

Communication Freqs:

WX 128.125T
UNICOM 123.05 CTAF 123.05

Lights: Actvt HIRL Ry 02/20, MIRL Ry 13/31, REIL Rys 13, 31, & 20, MALSR Ry 02, VASI Rys 13 & 31, & PAPIs Rys 02 & 20 - CTAF

Elevation: 571 ft (174.0 m)



Phone: 434-799-5110

Weather: 434-799-1701 (ASOS)

Fees: Tiedown, Hangar

Charts: NACO: Cincinnati Sectional

Fuel: 100LL Low-Lead, Jet A

Notes/Remarks:

LOC, NDB, VORTAC rptd; Unicom frq rptd as 123.05

Intensive Flight Training

Birds & Deer on & Invol Arpt

Ry 02 is Designated Calm Wind Ry

CTC Arpt Admin Prior to Conducting Specialized Aero Activities

434-799-5110

Trees Penetrating 7:1 Transitional Surface, Ry 31 Both Sides, First 1000 Ft

Business Summary

General Aviation, Inc.

AOPA Credit Card: Double Points

Fuel: Shell-100LL; Shell-Jet-A

Location: N; Hours: Mon - Sun, 7:00 AM - 7:00 PM

Frequencies: Unicom: 123.05

Phone Number: 434-793-7033

Averett University

AOPA Credit Card: Double Points

Location: CTR; Hours: Mon - Fri, 8:00 AM - 5:00 PM; Sat - Sun, 8:00 AM - 5:00 PM

Frequencies: Unicom: 123.05

Phone Number: 434-791-5733

City of Danville

AOPA Credit Card: Double Points

Location: E; Hours: Mon - Sun, 8:00 AM - 5:00 PM

Frequencies: Unicom: 123.05

Phone Number: 434-799-5110

KDVK

Stuart Powell Field Danville, KY

3 mi S of city N37 34.6545' W84 46.1699' Mag Var: 03W

Nav aids:

Type:	ID:		Freq:	Radial:	Dist:
VORTAC	HYK - - - - -	112.6	211	27 nm
VOR	FFT	..-.- .-.-.- -	109.4	173	37 nm
VOR/DME	EWO	. - - - -	110.8	093	43 nm

Traffic Patterns:

Fixed Wing: 2022 MSL

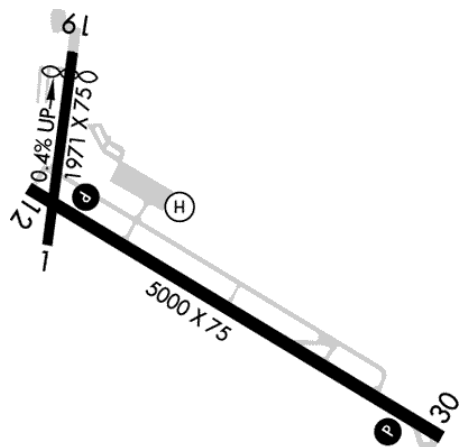
Runways:

01/19: 1971X75; asphalt, rubberized friction seal coat, in good condition; Trees, 106 ft Right of center, 49 ft high, 677 ft from end, 9:1 clearance slope; Hill, 100 ft Left of center, 30 ft high, 250 ft from end, 1:1 clearance slope;
12/30: 5000X75; asphalt, no surface treatment, in fair condition; Trees, 180 ft Right of center, 34 ft high, 616 ft from end, 12:1 clearance slope; Tree, 420 ft Right of center, 53 ft high, 2,203 ft from end, 37:1 clearance slope;

Noise Abatement:

Runway 12 preferred ry for dep when no other factors exist to define active ry

Elevation: 1,022 ft (311.5 m)



Communication Freqs:

WX 128.325T App/Dep 120.15
UNICOM 122.8 CTAF 122.8

Lights: Actvt MIRL Ry 12/30, PAPI Ry 12/30, REIL Ry 30 - CTAF

Phone: 859-854-5994

Weather: 859-854-0058 (AWOS-3)

Fees: Parking, Tiedown, Hangar

Charts: NACO: Cincinnati Sectional

Fuel: 100LL Low-Lead

Notes/Remarks:

Runway 12 preferred ry for dep when no other factors exist to define active ry
Intensive Flight Training

Business Summary

Danville Boyle County Airport Board

Fuel: Shell-Jet-A-Premix

Hours: Mon - Sat, 8:00 AM - 6:00 PM; Sun - Sun, 10:00 AM - 6:00 PM

Frequencies: Unicom: 122.8

Phone Number: 859-854-5994

Wings of Refuge Flight Ministry

Hours: Mon - Sat, 8:00 AM - 6:00 PM

Frequencies: Unicom: 122.8

Phone Number: 859-583-3361

KDWU

Ashland Rgnl Ashland, KY

6 mi NW of city N38 33.2700' W82 44.2800' Mag Var: 05W

Nav aids:

Type:	ID:		Freq:	Radial:	Dist:
VORTAC	YRK	-- -- .- .- --	112.8	120	12 nm
VORTAC	ECB	. - - - - -	110.4	021	25 nm
VORTAC	HNN - - -	115.9	254	36 nm

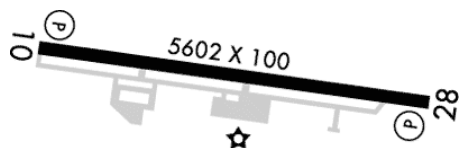
Traffic Patterns:

Fixed Wing: 1500 MSL

Runways:

10/28: 5602X100; asphalt, no surface treatment, in good condition; Tree, 160 ft Left of center, 30 ft high, 201 ft from end, ; Trees, 68 ft Left of center, 20 ft high, 400 ft from end, 10:1 clearance slope;

Elevation: 546 ft (166.4 m)



Communication Freqs:

App/Dep 128.4
Clnc-Del 121.7 WX 132.425T
UNICOM 122.8 CTAF 122.8

Lights: Actvt MIRL Ry 10/28, REIL &
PAPI Rys 10 & 28 - CTAF

Weather: 606-836-2682 (AWOS-3)

Fees: Parking, Tiedown, Hangar

Charts: NACO: Cincinnati Sectional

Fuel: 100LL Low-Lead

Notes/Remarks:

Frequent jet t/c
Intensive Flight Training
Rdo Twr Lctd 10560' Fm End Rwy 28

Business Summary

Ashland Regional

AOPA Credit Card: Double Points

Fuel: AirBP-100LL; AirBP-100LL; AirBP-Jet-A

Location: CTR; Hours: 8:00 AM - 5:00 PM

Frequencies: Unicom: 122.8

Phone Number: 606-494-2034

KFIG

Clearfield-Lawrence Clearfield, PA

2 mi NE of city N41 2.9168' W78 24.7862' Mag Var: 10W

Nav aids:

Type:	ID:		Freq:	Radial:	Dist:
VORTAC	ETG	• - - - •	116.0	241	16 nm
VORTAC	TON	- - - - - •	114.9	356	19 nm
VORTAC	PSB	• - - • • • - - • •	115.5	303	21 nm

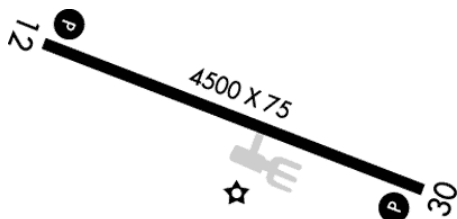
Traffic Patterns:

Fixed Wing: 2510 MSL

Runways:

12/30: 4500X75; asphalt, no surface treatment, in good condition; Tree, 238 ft Left of center, 29 ft high, 948 ft from end, 25:1 clearance slope;

Elevation: 1,516 ft (462.1 m)



Communication Freqs:

WX 119.275T

UNICOM 122.725 CTAF 122.725

Lights: Actvt MIRL Rys 12/30; REIL Ry 30; PAPI Rys 12 & 30; 122.725

Phone: 814-765-9108

Weather: 814-765-9703 (ASOS)

Fees: Tiedown, Hangar

Charts: NACO: Detroit Sectional

Fuel: 100LL Low-Lead, Jet A

Notes/Remarks:

Deer & Birds on Ry Periodically

Business Summary

Clearfield-Lawrence Township

AOPA Credit Card: Double Points

Fuel: Texaco-100LL; Texaco-Jet-A

Phone Number: 814-768-7710

KFRR

Front Royal-Warren County Front Royal, VA

3 mi W of city N38 55.0523' W78 15.2030' Mag Var: 10W

Nav aids:

Type:	ID:	Freq:	Radial:	Dist:
VORTAC	LDN	114.3	335	4 nm
VORTAC	CSN	116.3	318	25 nm
VORTAC	MRB	112.1	221	34 nm

Traffic Patterns:

Light Aircraft: 1709 MSL; Ultralights: 1209 MSL; 1209 MSL

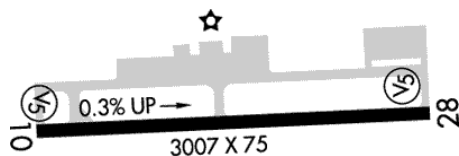
Runways:

10/28: 3007X75; asphalt, no surface treatment, in good condition; Road, 127 ft Left of center, 15 ft high, 380 ft from end, 12:1 clearance slope; Pole, 63 ft Right of center, 42 ft high, 1,382 ft from end, 28:1 clearance slope;

Noise Abatement:

Maxium climb straight out, ea ry; radial engine or multi ry 9 dep, turn 20 deg N & cmb; business jets max cmb

Elevation: 709 ft (216.1 m)



Communication Freqs:

App/Dep 120.45
UNICOM 123.0 CTAF 123.0

Lights: Actvt MIRL Rwy 10/28 - CTAF

Phone: 540-635-3570

Fees: Tiedown, Hangar

Charts: NACO: Washington Sectional

Fuel: 100LL Low-Lead

Notes/Remarks:

Maxium climb straight out, ea ry; radial engine or multi ry 9 dep, turn 20 deg N & cmb; business jets max cmb
Emergency numbers & loding info posted on trml door; gliders & ultralights on fld, use rgt tfc
Intensive Flight Training
Glider Opns on & Invof Arpt
Noise Abatement Procrdures in Effect,CTC Arpt Manager for Details at 540-635-3570
Deer on & Invof Arpt
Rwy 28 Noise Abatement Procedures in Effect CTC Amgr 540-635-3570

Business Summary

CassAviation

AOPA Credit Card: Double Points

Fuel: Brand Varies-100LL; Brand Varies-100LL

Location: E; Hours: Irregular

Frequencies: Unicom: 123.0

Phone Number: 540-635-3570

KFVX

Farmville Rgnl Farmville, VA

4 mi NW of city N37 21.4517' W78 26.2683' Mag Var: 09W

Nav aids:

Type:	ID:		Freq:	Radial:	Dist:
VORTAC	FAK	..-- .- -.-	113.3	257	31 nm
VORTAC	LYH -.-.-	109.2	086	39 nm
VORTAC	LVL -.-.-	112.9	330	41 nm

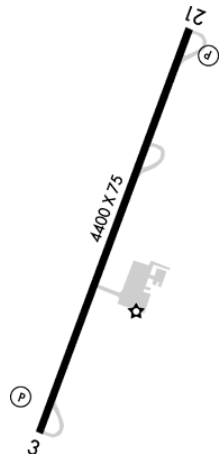
Traffic Patterns:

Fixed Wing: 1200 MSL

Runways:

03/21: 4400X75; asphalt, no surface treatment, in good condition; Tree, 375 ft Left of center, 69 ft high, 1,228 ft from end, 14:1 clearance slope; Trees, 293 ft Right of center, 46 ft high, 651 ft from end, 9:1 clearance slope;

Elevation: 416 ft (126.8 m)



Communication Freqs:

WX 132.725T

UNICOM 122.8 CTAF 122.8

Lights: Ry 03/21 MIRL Preset Low
Intst; to Incr Intst Actvt CTAF

Phone: 434-392-5686

Weather: 434-392-9718 (AWOS-3)

Fees: Tiedown, Ramp, Hangar

Charts: NACO: Washington Sectional

Fuel: 100LL Low-Lead, Jet A

Notes/Remarks:

Intensive Flight Training

Deer on and Invo of Arpt

Lgtd Twr 320 AGL 5.8 Mi SW

Possible Unmanned Aerial Vehicle Operating 5 Nmr Farmville Arpt 3000 Ft
AGL & Blo

GCO Avbl on Freq 135.075 Thru Zdc & Flt Svcs

Business Summary

Heart of Virginia Aviation

AOPA Credit Card: Double Points

Location: CTR; Hours: Mon - Sat, 8:00 AM - 5:00 PM; Sun - Sun, 8:00 AM -
5:00 PM

Frequencies: Unicom: 122.8

Phone Number: 434-391-6111



Generated 03/18/11 at
<http://www.aopa.org/airports/KFVX>

Copyright 2011 Aircraft Owners and Pilots Association



KGAS

Gallia-Meigs Rgnl Gallipolis, OH

2 mi NE of city N38 50.0467' W82 9.8058' Mag Var: 07W

Nav aids:

Type:	ID:		Freq:	Radial:	Dist:
VORTAC	HNN -- --	115.9	310	8 nm
VORTAC	HVQ --- ---	117.4	331	34 nm
VOT	CRW	--- .-. .-	108.8	316	38 nm

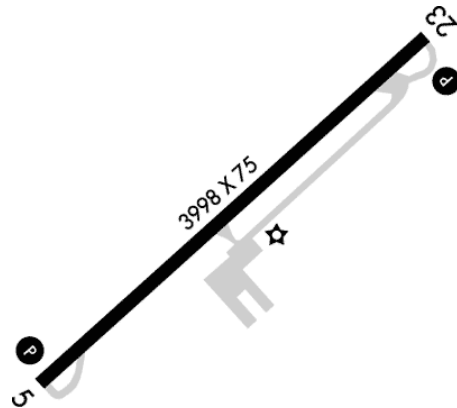
Traffic Patterns:

Fixed Wing: 1467 MSL

Runways:

05/23: 3998X75; asphalt, no surface treatment, in good condition; Fence, 150 ft Both-Sides of center, 8 ft high, 201 ft from end, ; Brush, 75 ft Left of center, 9 ft high, 201 ft from end, ;

Elevation: 566 ft (172.5 m)



Communication Freqs:

App/Dep 128.4
Clnc-Del 124.55 WX 119.925T
UNICOM 123.0 CTAF 123.0

Lights: Actvt MIRL Ry 05/23; PAPI
Rys 05 & 23; REIL Ry 23 - CTAF

Phone: 740-446-9004

Weather: 740-446-2149 (AWOS-3)

Fees: Tiedown, Hangar

Charts: NACO: Cincinnati Sectional

Fuel: 100LL Low-Lead, Jet A1 +Icing Inhibitor

Notes/Remarks:

Deer & Birds on & Invo of Arpt
Fbo Clsd Thanksgiving, Christmas and New Years Day

Business Summary

Phillips Service Station

AOPA Credit Card: Double Points

Fuel: Phillips-100LL; Phillips-Jet-A

Frequencies: Unicom: 123.0

Phone Number: 740-446-9004

KGIF

Winter Haven's Gilbert Winter Haven, FL

3 mi NW of city N28 3.7750' W81 45.1983' Mag Var: 04W

Nav aids:

Type:	ID:		Freq:	Radial:	Dist:
VORTAC	LAL	•••• •- ••••	116.0	071	15 nm
VORTAC	ORL	--- •-• ••••	112.2	218	36 nm
VOT	TPA	- •••• •-	111.0	082	42 nm

Traffic Patterns:

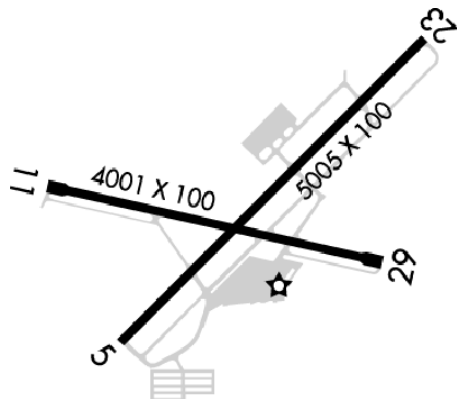
Fixed Wing: 1000 MSL

Runways:

05/23: 5005X100; asphalt, no surface treatment, in fair condition; Trees, 50 ft Right of center, 40 ft high, 783 ft from end, 14:1 clearance slope; Trees, 35 ft Left of center, 33 ft high, 710 ft from end, 15:1 clearance slope;

11/29: 4001X100; asphalt, no surface treatment, in good condition; Trees, 65 ft Right of center, 20 ft high, 385 ft from end, 9:1 clearance slope; Tree, 60 ft Left of center, 38 ft high, 1,030 ft from end, 21:1 clearance slope;

Elevation: 145 ft (44.2 m)



Communication Freqs:

App/Dep 120.65
WX 133.675T App/Dep(S) 119.9
UNICOM 123.05 CTAF 123.05

Lights: Actvt MIRL Ry 05/23, PAPI
Rys 05 & 23 - CTAF

Phone: 863-291-5678

Weather: 863-956-2097 (ASOS)

Fees: Parking, Hangar

Charts: NACO: Jacksonville Sectional

Fuel: 100LL Low-Lead, Jet A, MOGAS

Notes/Remarks:

Brown's SPB Located on Adjacent Lake
Anemometer Remoted to Fbo Office
Glider Acft Operg on and Invo of Arpt
Ramp Adj to South Side of New Terminal Clsd to Helicopters
GCO Avbl on Freq 121.725 Thru Tpa Clearance Delivery

Business Summary

Jack Brown Seaplane Base

AOPA Credit Card: Double Points

Fuel: Chevron-100LL

Location: SW; Hours: Mon - Fri, 8:00 AM - 5:00 PM

Phone Number: 863-956-2243

Winter Haven Air Services, Inc.

AOPA Credit Card: Double Points

Fuel: Chevron-100LL; Chevron-100LL; Chevron-80/87; Chevron-Jet-A;
Chevron-Jet-A-Prist

Location: N; Hours: Mon - Sun, 8:00 AM - 5:00 PM

Frequencies: Unicom: 123.05

Phone Number: 863-956-3300

Preston Aviation, LLC Stearman Flight School

Location: NE; Hours: Tue - Sun, 8:30 AM - 6:00 PM

Frequencies: Unicom: 123.05

Phone Number: 863-956-2526

Tailwheels Etc, Inc

AOPA Credit Card: Double Points

Location: SE; Hours: Mon - Sun, 8:00 AM - 5:00 PM

Phone Number: 863-401-3592

Aircraft Innovation and Repair Services

Hours: Mon - Sun, 8:00 AM - 5:00 PM

Phone Number: 863-299-4655

KGNV

Gainesville Rgnl Gainesville, FL

3 mi NE of city N29 41.4033' W82 16.3067' Mag Var: 04W

Nav aids:

Type:	ID:	Freq:	Radial:	Dist:
VORTAC	GNV	116.2	157	0 nm
VORTAC	OCF	113.7	356	31 nm
VOR	VQQ	117.9	215	37 nm

Traffic Patterns:

Light Aircraft: 1052 MSL; Heavy Aircraft: 1652 MSL
Tpa 1000 Ft AGL for Single Engine Acft; 1500 Ft AGL for Heavy and Turbine Acft

Runways:

07/25: 4158X100; asphalt, grooved, in fair condition; Tree, 550 ft Right of center, 84 ft high, 2,240 ft from end, 24:1 clearance slope; Tree, 643 ft Right of center, 110 ft high, 4,007 ft from end, 34:1 clearance slope;
11/29: 7504X150; asphalt, grooved, in good condition; Tree, 302 ft Left of center, 85 ft high, 2,935 ft from end, 32:1 clearance slope;

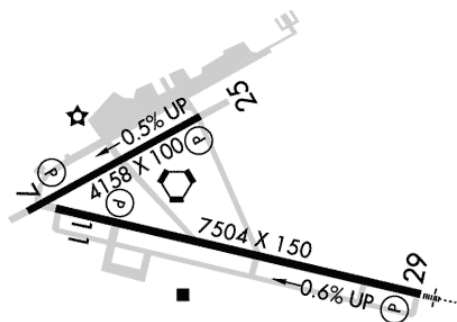
Communication Freqs:

App/Dep (6000 AND BELOW) 118.175
ATIS 127.15 WX 352-335-8672
Gnd 121.7 CTAF 119.55
UNICOM 122.95 Tower 119.55

Tower: ATIS Hrs: 24
Tower Hrs: 0645-2230

Lights: When ATCT Clsd; Actvt MIRL
Ry 07/25, HIRL Ry 11/29 and MALSR
Ry 29 - CTAF

Elevation: 152 ft (46.3 m)



Phone: 352-373-0249

Weather: 352-335-8672 (ASOS)

Fees: Tiedown, Hangar

Charts: NACO: Jacksonville Sectional

Fuel: Jet A, 100 Octane

Notes/Remarks:

NE 1000'b twy A not vis from twr; when twr clsd, acft over 12,500 lbs req to ctc FBO for parking prior to exiting twy A; small portion of ry 7-25 and twy A not vis from twr; line of sight blocked by VORTAC bldg. Check with APM for landing fees for acft over 14,500 lbs
Intensive Flight Training
Security Directive SD-8G
When ATCT Clsd Acft Weighing More Than 12500 Lbs are Required to CTC Fbo Opns for Parking Instructions Prior to Exiting Twy 'A' Due to Ireg Pavement Strengths. Contact Fbo (352) 335-4681
GA Ramp Lmt'd to Acft 90,000 Lb Max Gross Tkof Wt, Dual Wheel or Blo or with Ppr
A Small Portion of Ry 07/25 and Twy 'A' is Not Visible From the ATCT
Because the Line of Sight is Blocked by the Vortac Bldg
Northeast 1000 Ft Portion of Twy 'A' is Not Visible From the ATCT
Ry 07/25 Not Avbl to Acr Acft
Birds, Deer & Other Animals on & Invof Arpt

Business Summary

Gulf Atlantic Airways, Inc.dba University Air Center AOPA Credit Card: Double Points

Location: NE; Hours: 24/7

Frequencies: Unicom: 122.95

Phone Number: 352-335-4681

University Air Center

AOPA Credit Card: Double Points

Fuel: Conoco-100LL; Conoco-100LL; Conoco-Jet-A; Conoco-Jet-A-Prist;
Phillips-100LL; Phillips-100LL; Phillips-Jet-A; Phillips-Jet-A-Prist

Location: N; Hours: 24/7

Frequencies: Unicom: 122.95

Phone Number: 352-335-4681

Gainesville Alachua County Airport Authority AOPA Credit Card: Double Points

Location: NE; Hours: 24/7

Frequencies: Unicom: 122.95

Phone Number: 352-373-0249

Sky Chiefs Aviation

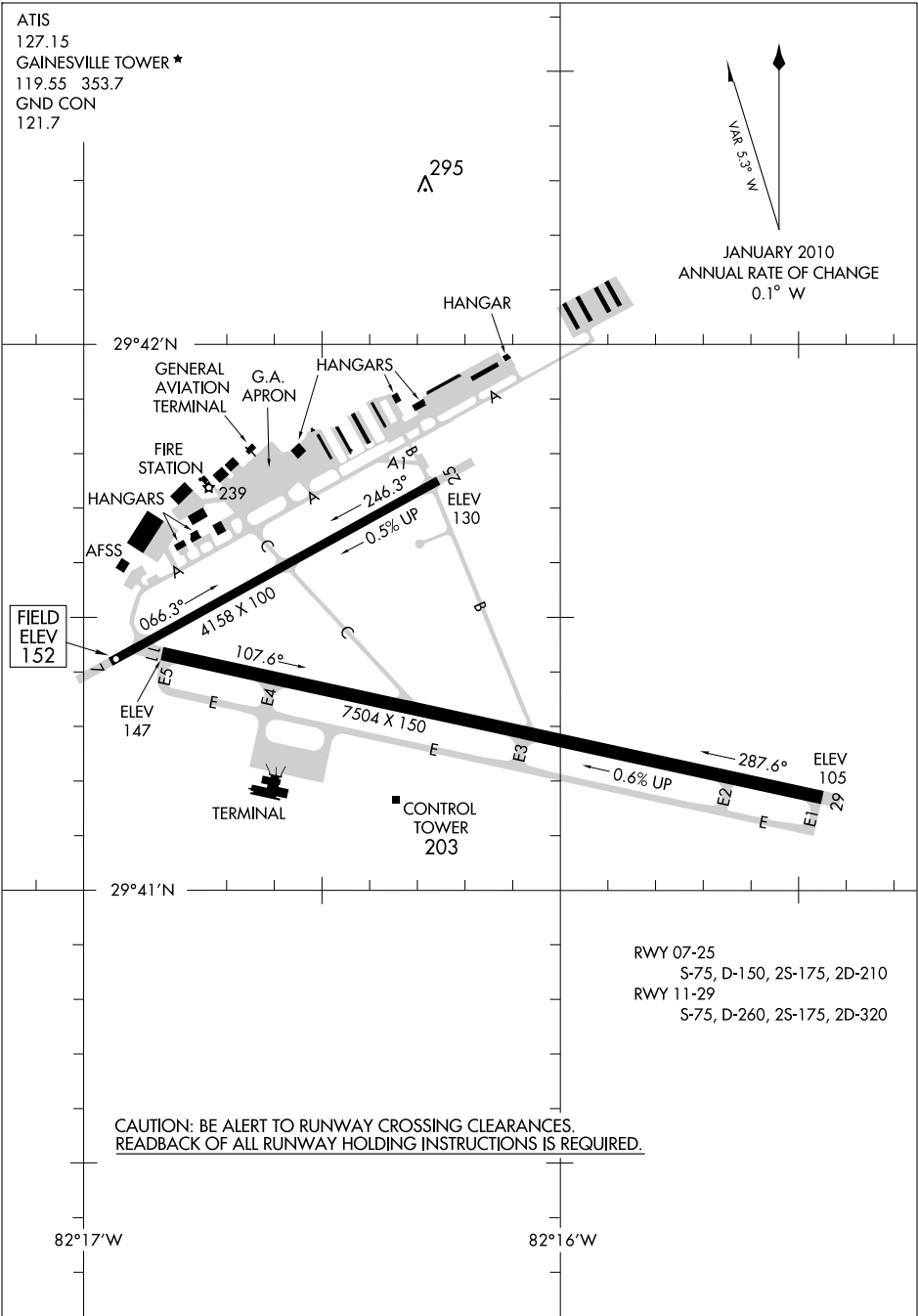
Hours: 24/7

Phone Number: 352-562-6104



Generated 03/18/11 at
<http://www.aopa.org/airports/KGNV>
Copyright 2011 Aircraft Owners and Pilots Association





SE-3, 10 MAR 2011 to 07 APR 2011

SE-3, 10 MAR 2011 to 07 APR 2011

KGSO

Piedmont Triad Intl Greensboro, NC

7 mi W of city N36 6.0796' W79 56.4674' Mag Var: 08W

Nav aids:

Type:	ID:		Freq:	Radial:	Dist:
VORTAC	GSO	--- ... ---	116.2	030	4 nm
VORTAC	LIB	--- .. ---	113.0	320	24 nm
VOR	DAN	--- -- --	113.1	232	40 nm

Runways:

05L/23R: 9000X150; asphalt, no surface treatment, condition not reported;

05R/23L: 10001X150; asphalt, grooved, in good condition;

14/32: 6380X150; asphalt, porous friction course, in fair condition;

Communication Freqs:

App/Dep 118.5 (050-249)

App/Dep 124.35 (250-049)

Cinc-Del 121.75 WX 336-393-0168

Gnd 121.9 D-ATIS 128.55

UNICOM 122.95 Tower 119.1

Tower: Primary Depart. Control Hrs:

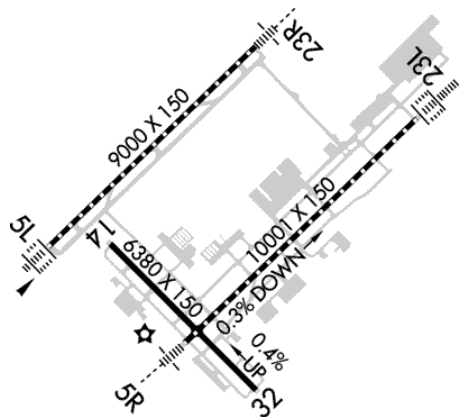
24

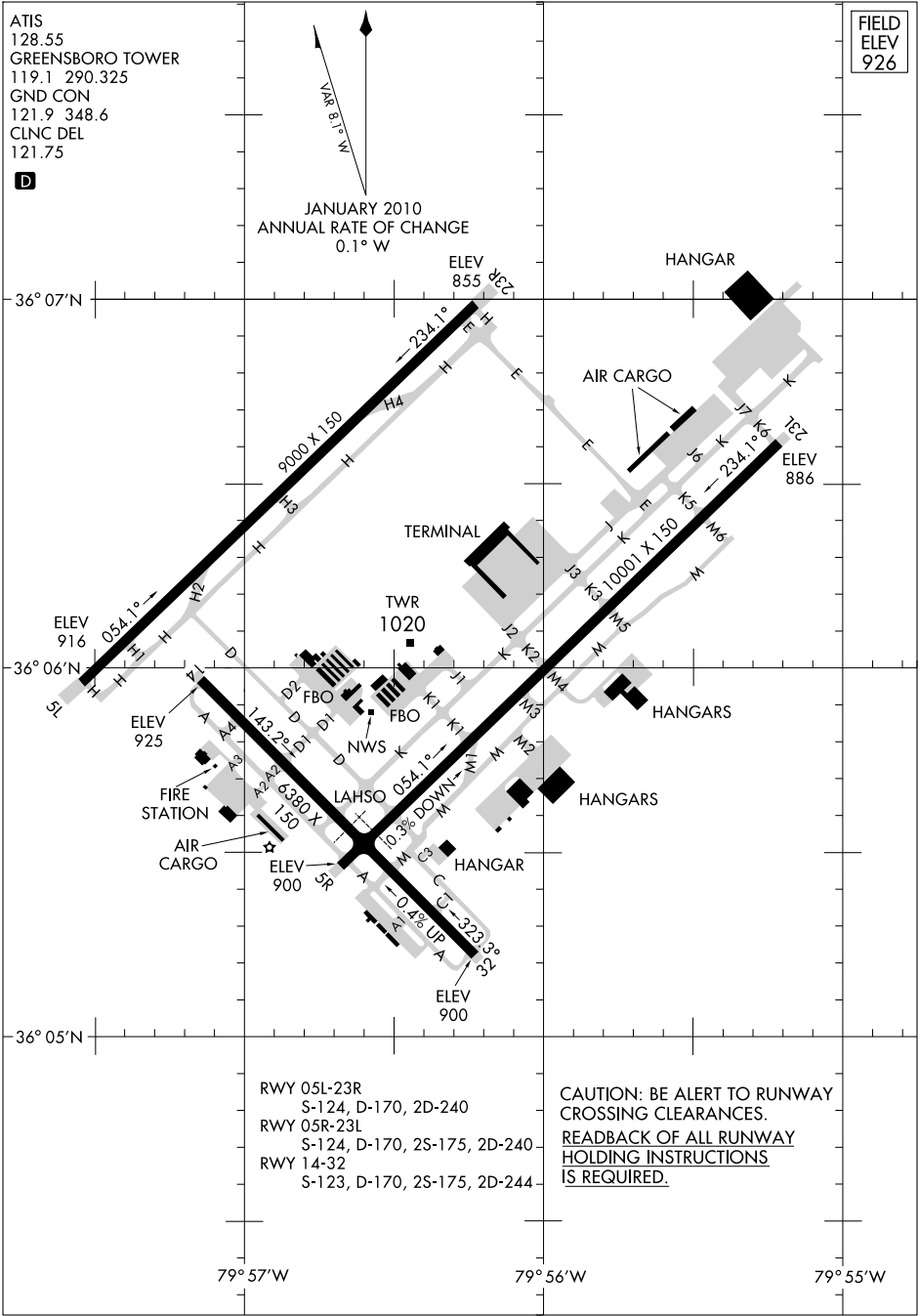
Tower Hrs: 24

ATIS Hrs: 24

Primary Approach Control Hrs: 24

Elevation: 926 ft (282.2 m)





SE-2, 10 MAR 2011 to 07 APR 2011

SE-2, 10 MAR 2011 to 07 APR 2011

KHTW

Lawrence County Airpark
Chesapeake/Huntington Wva, OH

2 mi W of city N38 25.1549' W82 29.6594' Mag Var: 05W

Nav aids:

Type:	ID:		Freq:	Radial:	Dist:
VORTAC	ECB	• - - - - -	110.4	053	25 nm
VORTAC	YRK	- - - - • - -	112.8	125	26 nm
VORTAC	HNN	- - - - • - -	115.9	231	30 nm

Traffic Patterns:

Light Aircraft: 1568 MSL; Multiengine Aircraft: 2068 MSL

Runways:

08/26: 3001X70; asphalt, no surface treatment, in fair condition; Trees, 92 ft Right of center, 44 ft high, 201 ft from end, ; Trees, Both-Sides, 67 ft high, 410 ft from end, 3:1 clearance slope;

Elevation: 568 ft (173.1 m)

Image
Not
Available

Communication Freqs:

UNICOM 122.7 CTAF 122.7

Phone: 704-894-4144

Fees: Tiedown, Hangar

Charts: NACO: Cincinnati Sectional

Fuel: 100LL Low-Lead

Notes/Remarks:

River visual APC rptd; two helipads in from of Admin. bldg.
Intensive Flight Training

Business Summary

Attitude Aviation, Inc

AOPA Credit Card: Double Points

Fuel: AirBP-100LL

Location: CTR; Hours: Mon - Fri, 8:00 AM - 5:00 PM; Sat - Sun, 8:00 AM - 5:00 PM

Frequencies: Unicom: 122.7

Phone Number: 740-894-4144



KINT

Smith Reynolds
Winston Salem, NC

3 mi NE of city N36 8.0233' W80 13.3200' Mag Var: 07W

Nav aids:

Type:	ID:	Freq:	Radial:	Dist:
VORTAC	GSO --- ... ---	116.2	297	13 nm
VORTAC	LIB -... ..	113.0	306	35 nm

Traffic Patterns:

Light Aircraft: 1770 MSL; Heavy Aircraft: 2500 MSL

Runways:

04/22: 3938X150; asphalt, no surface treatment, in fair condition; Trees, 100 ft Right of center, 85 ft high, 1,700 ft from end, 20:1 clearance slope; Trees, 150 ft Right of center, 50 ft high, 1,400 ft from end, 24:1 clearance slope;
15/33: 6655X150; asphalt, grooved, in good condition; Building, 450 ft Left of center, 57 ft high, 1,250 ft from end, 18:1 clearance slope;

Communication Freqs:

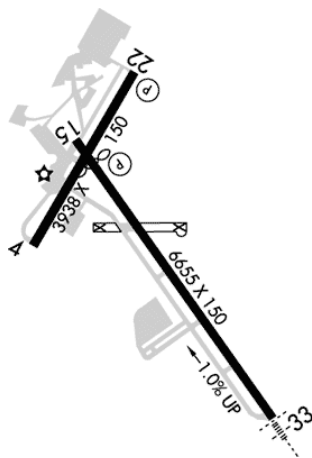
App/Dep 124.35
ATIS 121.3 WX 336-661-3096
Gnd 128.25 CTAF 123.75
Tower VFR-ADV 123.75
UNICOM 122.95

Tower: ATIS Hrs: 24

Tower Hrs: 0645 - 2130

Lights: HIRL Ry 15/33 Preset on Med
Intst When Twr Clsd, MIRL Ry 04/22
Unavbl When Twr Clsd. When Twr
Clsd Actvt REIL Ry 15 and MALSR Ry
33 - CTAF

Elevation: 969 ft (295.4 m)



Phone: 336-767-6361

Weather: 336-661-3096 (ASOS)

Charts: NACO: Cincinnati Sectional

Fuel: 100LL Low-Lead, Jet A

Notes/Remarks:

Intensive Flight Training

Boeing 727-200 Series are Restricted to Ry 15/33; Terminal Ramp & Twys

'A' & 'F' Only

(E81) Twy Parallel to Rwy 33 and Leading to Apron Only

(E94) Lwrs 2400-0600 Lcl

Business Summary

Landmark Aviation

AOPA Credit Card: Double Points

Fuel: Shell-100LL; Shell-100LL; Shell-Jet-A

Location: NW; Hours: 24/7

Frequencies: Unicom: 122.95; ARINC: 130.575

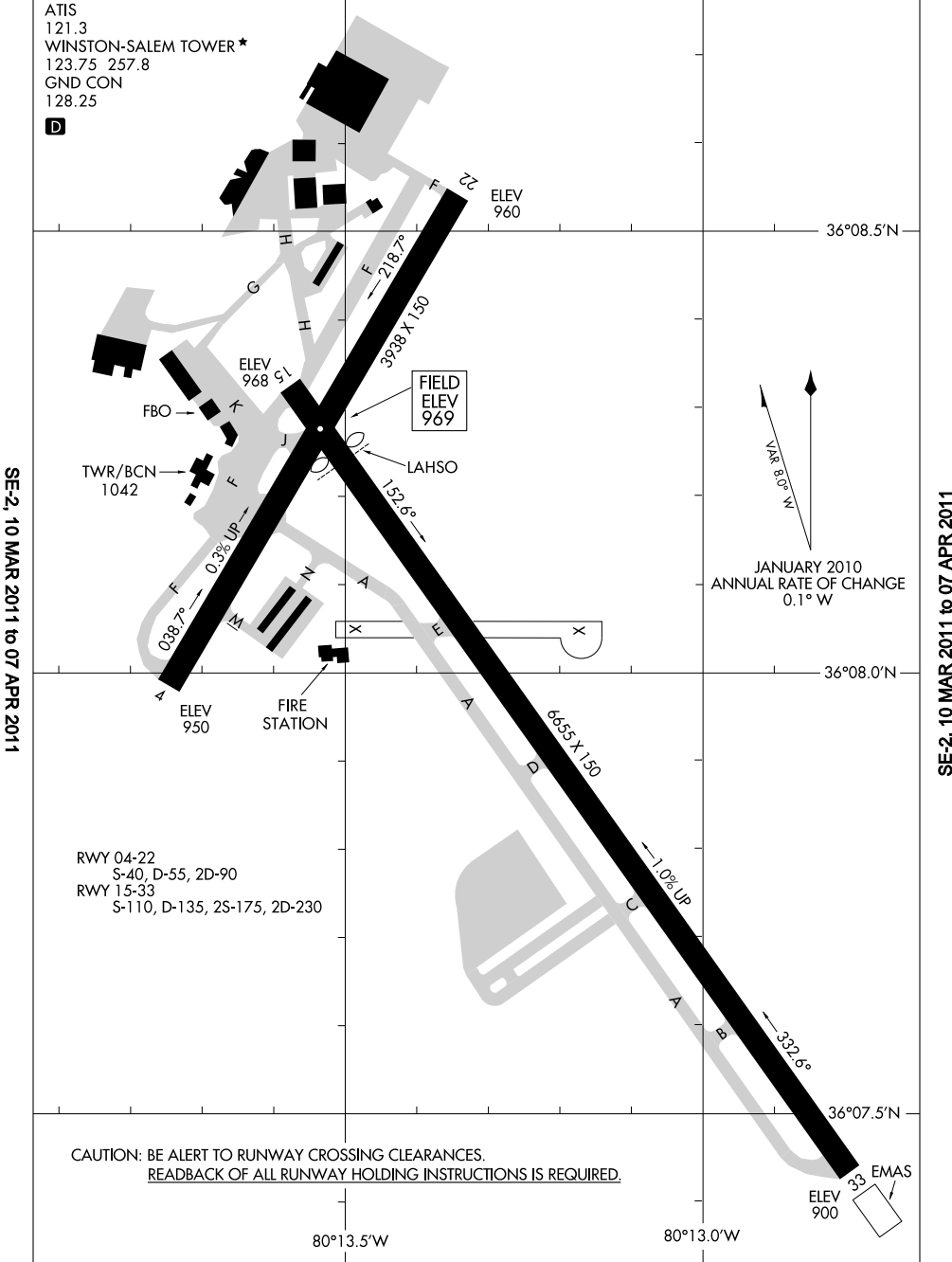
Phone Number: 336-776-6060

Triad Air, Inc. dba Piedmont Flight Training *AOPA Credit Card: Double Points*

Location: NW; Hours: Feb 1 to Dec 1: Mon - Fri, 9:00 AM - 6:00 PM; Feb 1 to

Dec 1: Sat - Sun, 9:00 AM - 5:00 PM; Dec 1 to Feb 1: 9:00 AM - 5:00 PM

Phone Number: 336-776-6070



KLCQ

Lake City Muni Lake City, FL

3 mi E of city N30 10.9233' W82 34.6117' Mag Var: 03W

Nav aids:

Type:	ID:	Freq:	Radial:	Dist:
VORTAC	TAY - .- - - -	112.9	187	19 nm
VORTAC	GNV - - - .- .- .- -	116.2	336	33 nm
VOR	VQQ - - - - - - - - -	117.9	270	36 nm

Traffic Patterns:

Light Aircraft: 1200 MSL; Heavy Aircraft: 1500 MSL

Runways:

05/23: 4000X75; asphalt, no surface treatment, in good condition; Trees, Both-Sides, 67 ft high, 2,276 ft from end, 31:1 clearance slope; Tree, Both-Sides, 75 ft high, 2,782 ft from end, 34:1 clearance slope;
10/28: 8003X150; asphalt, no surface treatment, in good condition; Trees, Both-Sides, 84 ft high, 2,316 ft from end, 25:1 clearance slope; Trees, Both-Sides, 72 ft high, 2,652 ft from end, 34:1 clearance slope;
Right Traffic: 28

Noise Abatement:

rt hand tfc ry 10/28 when tower closed

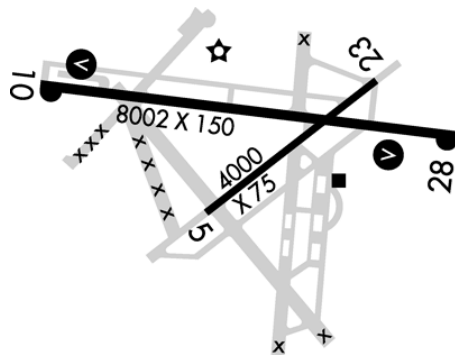
Elevation: 201 ft (61.3 m)

Communication Freqs:

CTAF 119.2 WX 120.675T
FLIGHT TEST 123.45
Gnd 121.9
GROUND TEST 123.2
UNICOM 122.7 Tower 119.2

Tower: Tower Hrs: 0800-1630
MON-FRI

Lights: Actvt MIRL Rys 05/23 & 10/28,
PAPI Rys 10 & 28 and REIL Ry 28 -
122.7



Phone: (386) 752-1066

Weather: 386-754-9366 (AWOS-3)

Fees: Tiedown, Hangar

Charts: NACO: Jacksonville Sectional

Fuel: 100LL Low-Lead, Jet A

Notes/Remarks:

rt hand tfc ry 10/28 when tower closed

Intensive Flight Training

Unlit 60 Ft Poles on Movement Area. Helicopters Advised to Taxi on Paved Areas Only

Business Summary

Lake City Municipal FBO

AOPA Credit Card: Double Points

Fuel: Phillips-100LL; Phillips-Jet-A

Location: N; Hours: Mon - Sun, 8:00 AM - 6:00 PM

Frequencies: Unicom: 122.7

Phone Number: 386-752-1066

KLKR

Lancaster County-Mc Whirter Field Lancaster, SC

4 mi W of city N34 43.3743' W80 51.2754' Mag Var: 07W

Nav aids:

Type:	ID:		Freq:	Radial:	Dist:
VOR/DME	CLT	--..- -	115.0	175	28 nm
VOR/DME	CTF	--..- -	108.2	282	29 nm
VOT	CLT	--..- -	112.0	172	30 nm

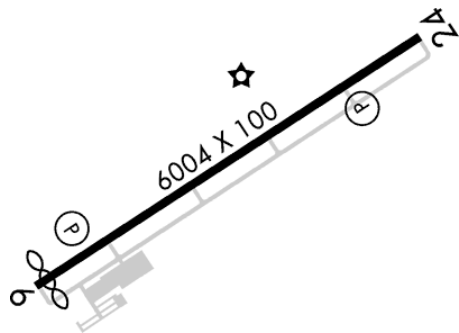
Traffic Patterns:

Fixed Wing: 1186 MSL

Runways:

06/24: 6004X100; concrete, no surface treatment, in excellent condition; Tree, 360 ft Left of center, 131 ft high, 3,544 ft from end, 25:1 clearance slope; Tree, 515 ft Left of center, 144 ft high, 4,286 ft from end, 28:1 clearance slope;

Elevation: 486 ft (148.1 m)



Communication Freqs:

WX 120.825T App/Dep 120.05
UNICOM 122.725 CTAF 122.725

Lights: Actvt MIRL Ry 06/24 - CTAF

Phone: 803-285-9090

Weather: 803-286-6444 (AWOS-3)

Fees: Tiedown, Hangar

Charts: NACO: Charlotte Sectional

Fuel: 100LL Low-Lead, Jet A

Notes/Remarks:

Intensive Flight Training

Airport Manager is Paul Moses 803-285-1513

25 Ft Drop; 200 Ft Fm Thr Ry 06

Deer on & Invof Arpt

GCO 121.725 to Charlotte Apch

Business Summary

Lancaster County Airport

AOPA Credit Card: Double Points

Fuel: Phillips-100LL; Phillips-100LL; Phillips-Jet-A; Phillips-Jet-A

Location: SE; Hours: Mon - Sun, 8:00 AM - 5:00 PM

Frequencies: Unicom: 122.725

Phone Number: 803-285-1513

Aerowood Aviation

Phone Number: 866-577-9304



Generated 03/18/11 at
<http://www.aopa.org/airports/KLKR>
Copyright 2011 Aircraft Owners and Pilots Association



KLOZ

London-Corbin Arpt-Magee Fld London, KY

3 mi S of city N37 5.2133' W84 4.6433' Mag Var: 05W

Nav aids:

Type:	ID:		Freq:	Radial:	Dist:
VORTAC	LOZ	•••• - - - -	116.1	029	4 nm
VOR/DME	AZQ	•• - - •• - - ••	111.2	249	43 nm

Traffic Patterns:

Nonturbine Aircraft: 2200 MSL; Turbine Aircraft: 2700 MSL

Runways:

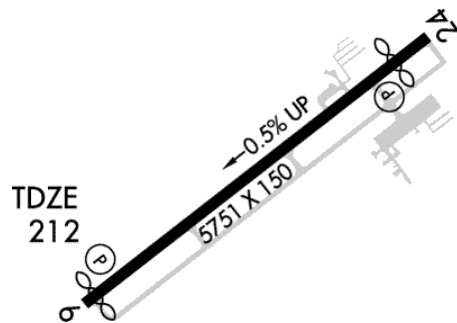
06/24: 5751X150; asphalt, no surface treatment, in good condition; Tree, 341 ft Right of center, 45 ft high, 1,132 ft from end, 20:1 clearance slope; Tower, 1,095 ft Right of center, 378 ft high, 9,651 ft from end, 25:1 clearance slope;

Communication Freqs:

WX 119.075T
UNICOM 123.0 CTAF 123.0

Lights: Actvt MIRL Ry 06/24 and REIL
Rys 06 & 24 - CTAF

Elevation: 1,212 ft (369.4 m)



Phone: 606-232-1452

Weather: 606-877-1699 (ASOS)

Fees: Hangar

Charts: NACO: Cincinnati Sectional

Fuel: 100LL Low-Lead

Notes/Remarks:

Trees Both Side SW End of Rwy Violates 7:1 Trans
Small Flocks of Migrating Birds on and Invol Arpt
Ry 06/24 Personnel and Equipment Working 750 Ft N
Ultralight Activity 5 Nm SW of Arpt

Business Summary

London-Corbin Airport Board

AOPA Credit Card: Double Points

Fuel: Shell-100LL; Shell-100LL; Shell-100LL; Shell-100LL;

Shell-Jet-A-Premix; Shell-Jet-A-Premix; Shell-Jet-A-Prist; Shell-Jet-A-Prist

Location: S; Hours: Mon - Fri, 7:00 AM - 8:00 PM; Sat - Sun, 8:00 AM - 7:00 PM

Frequencies: Unicom: 123.0

Phone Number: 606-878-9100

KLWB

Greenbrier Valley Lewisburg, WV

3 mi N of city N37 51.4983' W80 23.9683' Mag Var: 08W

Nav aids:

Type:	ID:		Freq:	Radial:	Dist:
VOR/DME	LWB - - - -	116.05	235	0 nm
VOR	RNL	... - -	116.6	114	21 nm
VORTAC	ROA	... - - - - -	109.4	337	35 nm

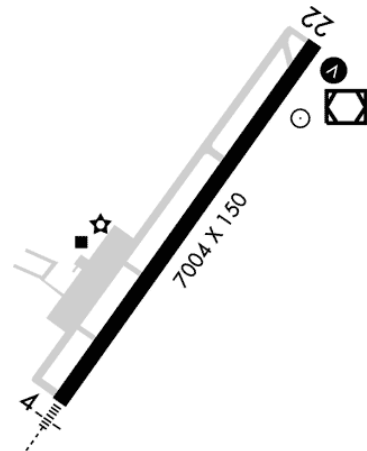
Traffic Patterns:

Fixed Wing: 3300 MSL

Runways:

04/22: 7004X150; asphalt, grooved, in good condition; Tree, 500 ft Right of center, 32 ft high, 700 ft from end, 15:1 clearance slope; Tree, 525 ft Left of center, 81 ft high, 1,600 ft from end, 17:1 clearance slope;

Elevation: 2,302 ft (701.6 m)



Communication Freqs:

WX 121.4T
Gnd 121.9 CTAF 118.9
UNICOM 122.95 Tower 118.9

Tower: Tower Hrs: 0900-1900

Lights: Actvt HIRL Ry 04/22, MALSR
Ry 04, VASI Ry 22 & Twy Lgts - CTAF

Phone: 304-645-3961

Weather: 304-645-4533 (AWOS-3)

Fees: Parking, Landing

Charts: NACO: Cincinnati Sectional

Fuel: 100LL Low-Lead, Jet A

Notes/Remarks:

Security Directive SD-8G

Arpt hours are 6:30 am-10 pm

Birds & Deer on & Invol Arpt

Use CTAF 118.9 When Twr Clsd. Freq 121.5 Not Avbl at Twr

Business Summary

Greenbrier Valley Airport

Fuel: Exxon-100LL; Exxon-Jet-A

Location: CTR; Hours: Mon - Sun, 6:30 AM - 10:00 PM

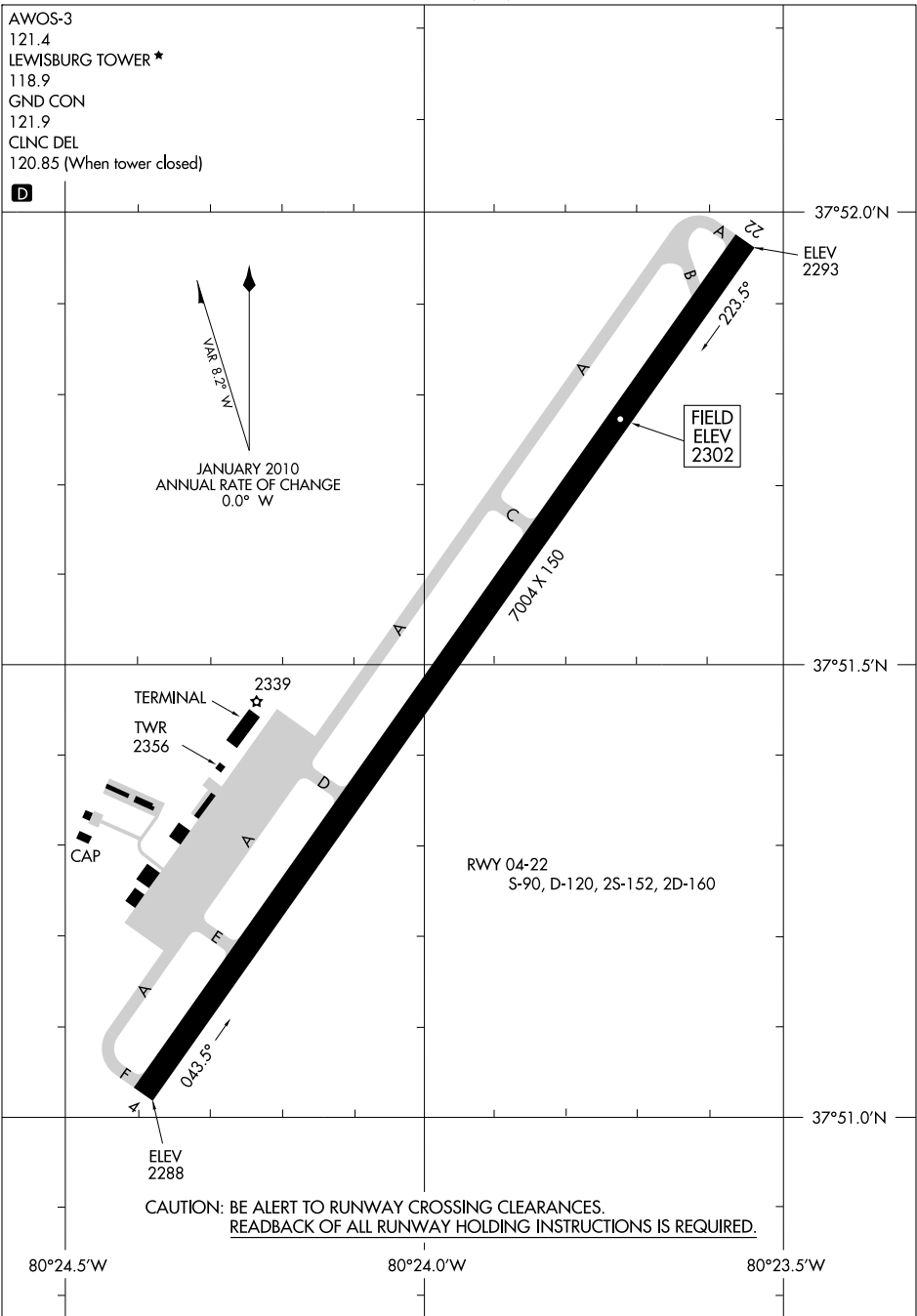
Frequencies: Unicom: 122.95

Phone Number: 304-645-3961

Eagles Wings Flight Training

Hours: By Appointment

Phone Number: 304-392-2035



NE-4, 10 MAR 2011 to 07 APR 2011

NE-4, 10 MAR 2011 to 07 APR 2011

KMGR

Moultrie Muni Moultrie, GA

6 mi S of city N31 5.0950' W83 48.1950' Mag Var: 02W

Nav aids:

Type:	ID:	Freq:	Radial:	Dist:
VOR/DME	MGR	108.8	020	0 nm
VOR	IFM	112.5	219	26 nm
VORTAC	GEF	109.0	357	32 nm

Traffic Patterns:

Fixed Wing: 1100 MSL

Runways:

04/22: 5129X100; asphalt, no surface treatment, in good condition; Trees, 250 ft Left of center, 74 ft high, 200 ft from end, ; Trees, ft of center, 50:1 clearance slope;

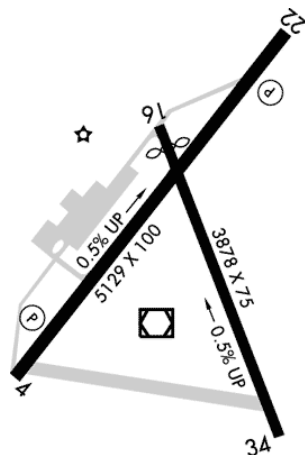
16/34: 3878X75; asphalt, no surface treatment, in good condition; Trees, 175 ft Both-Sides of center, 35 ft high, 515 ft from end, 9:1 clearance slope; Trees, Both-Sides, 54 ft high, 1,550 ft from end, 25:1 clearance slope;

Communication Freqs:

App/Dep 119.525 (8000 & ABV)
App/Dep 126.6 (BLO 8000)
WX 118.925T
UNICOM 122.8 CTAF 122.8

Lights: MIRL Ry 04/22 Preset on Low
Intst Dusk-2200; to Incr Intst & Actvt
After 2200 - CTAF

Elevation: 294 ft (89.6 m)



Phone: 229-985-6996

Weather: 229-890-5320 (AWOS-3)

Fees: Hangar

Charts: NACO: Jacksonville Sectional

Fuel: 100LL Low-Lead, Jet A1

Notes/Remarks:

Intensive Flight Training

Helipad rptd

(E81) Twy Lgts Rwy 4-22 Only

Business Summary

Eagles of America, Inc.

AOPA Credit Card: Double Points

Fuel: Phillips-100LL; Phillips-Jet-A

Location: W; Hours: Mon - Sun, 8:00 AM - dusk

Frequencies: Unicom: 122.8

Phone Number: 229-890-9464

KMMI

Mcminn County Athens, TN

3 mi SE of city N35 23.9517' W84 33.7067' Mag Var: 03W

Nav aids:

Type:	ID:		Freq:	Radial:	Dist:
VORTAC	HCH -.-.	117.6	140	31 nm
VOT	TYS	- -.-. ...	112.0	229	37 nm
VORTAC	GQO	---. ---. ---	115.8	047	39 nm

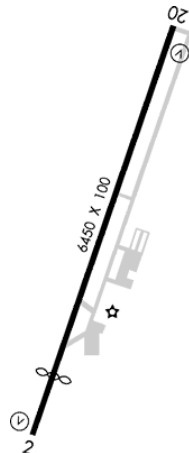
Traffic Patterns:

Fixed Wing: 1600 MSL

Runways:

02/20: 6450X100; asphalt, no surface treatment, in excellent condition;
Trees, 112 ft Right of center, 56 ft high, 1,655 ft from end, 26:1 clearance
slope; Trees, 90 ft Left of center, 85 ft high, 2,100 ft from end, 23:1 clearance
slope;

Elevation: 874 ft (266.4 m)



Communication Freqs:

WX 125.425T	App/Dep 123.9
UNICOM 122.8	CTAF 122.8

Phone: 423-745-4939

Weather: 423-745-3422 (AWOS-3)

Fees: Tiedown, Hangar

Charts: NACO: Atlanta Sectional

Fuel: 100LL Low-Lead, Jet A

Notes/Remarks:

Intensive Flight Training

Personnel and Equipment Working Invcnty of Ry 02/20

Business Summary

Athens Air, LLC

AOPA Credit Card: Double Points

Fuel: Shell-100LL; Shell-Jet-A-Prist

Location: E; Hours: Mon - Sun, 8:00 AM - 5:00 PM

Frequencies: Unicom: 122.8

Phone Number: 423-745-4939

Valley Helicopter Services

AOPA Credit Card: Double Points

Location: SE

Phone Number: 423-507-0910



Generated 03/18/11 at
<http://www.aopa.org/airports/KMMI>
Copyright 2011 Aircraft Owners and Pilots Association



KOCF

Ocala Intl-Jim Taylor Field Ocala, FL

4 mi W of city N29 10.3126' W82 13.4469' Mag Var: 04W

Nav aids:

Type:	ID:	Freq:	Radial:	Dist:
VORTAC	OCF	113.7	161	0 nm
VORTAC	GNV	116.2	179	31 nm

Traffic Patterns:

Heavy Aircraft: 1590 MSL; Light Aircraft: 1090 MSL

Runways:

08/26: 3009X50; asphalt, no surface treatment, in good condition; Trees, 250 ft Right of center, 45 ft high, 1,300 ft from end, 24:1 clearance slope; Power-Line, 300 ft Right of center, 29 ft high, 1,200 ft from end, 34:1 clearance slope;
18/36: 7467X150; asphalt, grooved, in excellent condition; Trees, Both-Sides, 60 ft high, 2,600 ft from end, 40:1 clearance slope;

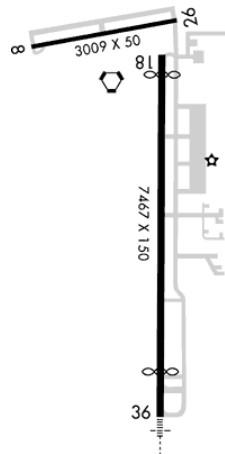
Communication Freqs:

Tower 119.25
ATIS 128.125 App/Dep 118.6
CTAF 119.25 WX 128.125T
UNICOM 123.0 Gnd 121.4

Tower: ATIS Hrs: 24
Tower Hrs: 0700-2000

Lights: When ATCT Clsd, Actvt
MALSR Ry 36, PAPI Ry 18, MIRL Ry
18/36 - CTAF. PAPI Ry 36 Oper Ss-Sr

Elevation: 90 ft (27.4 m)



Phone: 352-629-8377

Weather: 352-237-8525 (AWOS-3)

Fees: Tiedown, Hangar

Charts: NACO: Jacksonville Sectional

Fuel: 100LL Low-Lead, Jet A1 +Icing Inhibitor

Notes/Remarks:

Intensive Flight Training
Ry 36 Designated Calm Wind Ry
All Acft Depg Ry 18 Maintain Ry Heading to 800 Ft AGL or Until Reaching
End of Ry Whichever Occurs Later Before Making Left Turns
Rwy 08/26 Clsd to Acr Aircraft
Custom Svc Unavbl
Twy 'E' Lgts Out of Service

Business Summary

Quest Avionics, Inc.

Location: E; Hours: Mon - Fri, 8:00 AM - 5:00 PM
Phone Number: 352-873-0000

Landmark Aviation

AOPA Credit Card: Double Points

Fuel: Shell-100LL; Shell-100LL; Shell-Jet-A; Shell-Jet-A-Prist
Location: NE; Hours: Mon - Sun, 6:00 AM - 9:00 PM
Frequencies: Unicom: 123.0; ARINC: 129.375
Phone Number: 352-237-3444

Ocala Aviation Service, Inc.

AOPA Credit Card: Double Points

Location: CTR
Frequencies: Unicom: 123.0
Phone Number: 352-861-7484

Henry Aviation, Inc.

Phone Number: 352-237-7920

11069

AIRPORT DIAGRAM

AL-5055 (FAA)

OCALA INTL-JIM TAYLOR FIELD (OCF)

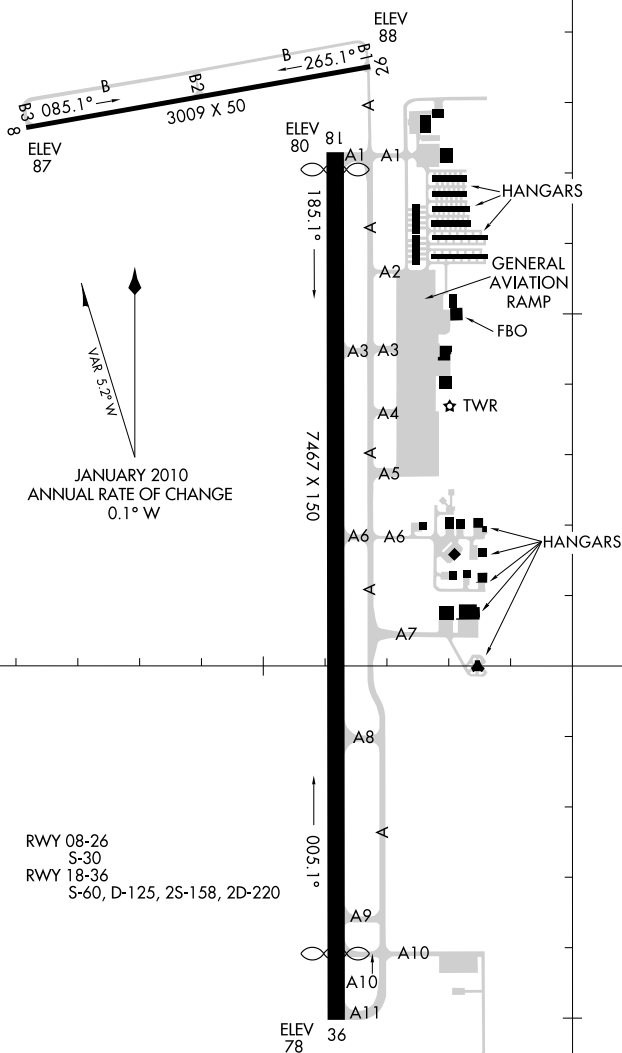
OCALA, FLORIDA

ATIS
128.125
OCALA TOWER ★
119.25
GND CON
121.4

FIELD
ELEV
90

D

29°11'N



JANUARY 2010
ANNUAL RATE OF CHANGE
0.1° W

RWY 08-26
S-30
RWY 18-36
S-60, D-125, 2S-158, 2D-220

SE-3, 10 MAR 2011 to 07 APR 2011

AIRPORT DIAGRAM

11069

OCALA, FLORIDA
OCALA INTL-JIM TAYLOR FIELD (OCF)

KOGB

Orangeburg Muni Orangeburg, SC

2 mi S of city N33 27.4151' W80 51.5644' Mag Var: 07W

Nav aids:

Type:	ID:	Freq:	Radial:	Dist:
VOR/DME	EDS · - · · · ·	111.4	331	0 nm
VORTAC	VAN · · · - · - · -	110.4	273	21 nm
VORTAC	CAE - · - · · - ·	114.7	160	26 nm

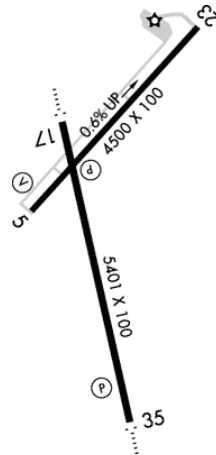
Traffic Patterns:

Light Aircraft: 1200 MSL

Runways:

05/23: 4508X100; asphalt, no surface treatment, in good condition; Tree, 463 ft Left of center, 107 ft high, 2,540 ft from end, 21:1 clearance slope; Tree, 367 ft Right of center, 76 ft high, 1,053 ft from end, 11:1 clearance slope;
17/35: 5399X100; asphalt, no surface treatment, in good condition; Tree, 647 ft Left of center, 126 ft high, 3,384 ft from end, 25:1 clearance slope;
Right Traffic: 05

Elevation: 195 ft (59.4 m)



Communication Freqs:

WX 118.525T App/Dep 124.15
UNICOM 122.7 CTAF 122.7

Lights: Actvt - ODALS Ry 17/35; REIL Ry 05/23 & Ry 17/35; MIRL Ry 05/23 & Ry 17/35 - CTAF. VASI Ry 05, ODALS Ry 05 & PAPI Ry 17/35 Oper Cont

Phone: 803-534-5545

Weather: 803-536-3901 (ASOS)

Fees: Tiedown, Hangar

Charts: NACO: Charlotte Sectional

Fuel: 100LL Low-Lead, Jet A

Notes/Remarks:

+4 Ft Fence in Apch Area Ry 13
Ry 05 Has Mkd Plines 1000 Ft Frm Thr

Business Summary

Orangeburg Municipal Airport

AOPA Credit Card: Double Points

Fuel: Shell-100LL; Shell-100LL; Shell-Jet-A; Shell-Jet-A

Location: N; Hours: Mon - Fri, 8:00 AM - 5:00 PM; Sat - Sat, 8:00 AM - 5:00 PM

Frequencies: Unicom: 122.7

Phone Number: 803-534-5545

KOKV

Winchester Rgnl Winchester, VA

3 mi SE of city N39 8.6117' W78 8.6667' Mag Var: 10W

Nav aids:

Type:	ID:		Freq:	Radial:	Dist:
VORTAC	LDN	•••• •• ••	114.3	015	18 nm
VORTAC	MRB	•• ••• ••••	112.1	231	20 nm
VORTAC	CSN	•••• •• ••	116.3	343	33 nm

Traffic Patterns:

Light Aircraft: 1727 MSL; Heavy Aircraft: 2227 MSL
Tpa 1980' AGL for Turboprop and Jet Acft; All Other Acft Tpa 980' AGL

Runways:

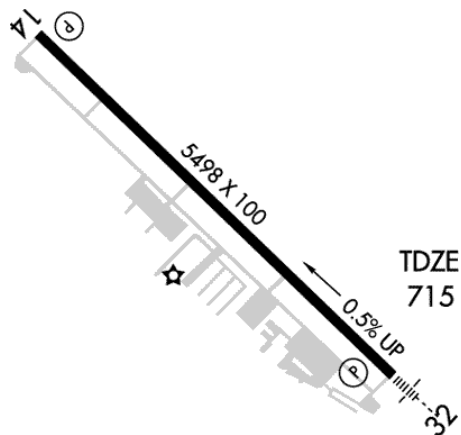
14/32: 5498X100; asphalt, grooved, in fair condition; Tree, 272 ft Right of center, 59 ft high, 1,719 ft from end, 25:1 clearance slope; Tree, 440 ft Left of center, 35 ft high, 1,556 ft from end, 38:1 clearance slope;

Communication Freqs:

App/Dep 120.45
Clnc-Del 126.15 WX 124.85T
UNICOM 122.7 CTAF 122.7

Lights: Actvt MIRL Ry 14/32; REIL Ry 14 & MALSR Ry 32 - CTAF

Elevation: 726 ft (221.3 m)



Phone: 540-662-5786

Weather: 540-662-6970 (AWOS-3)

Fees: Tiedown, Ramp

Charts: NACO: Washington Sectional

Fuel: 100LL Low-Lead, Jet A

Notes/Remarks:

Intensive Flight Training

Adcus Avbl 24 Hrs Min Advn Notice Rqrd Call 804-661-3660 Mon-Fri; Aft Hrs and Wkends Call 703-661-3632

Deer on & Invof Arpt

Med-Flight: Irregular Departure Pattern

Business Summary

Aero Services of Winchester, Inc.

Location: S; Hours: Mon - Fri, 8:00 AM - 5:00 PM

Phone Number: 540-665-0193

Winchester Regional Airport

AOPA Credit Card: Double Points

Fuel: Phillips-100LL; Phillips-100LL; Phillips-Jet-A

Location: NW; Hours: 24/7

Frequencies: Unicom: 122.7

Phone Number: 540-662-5786

Aero Engines of Winchester

Location: SE

Phone Number: 540-678-1661

AV-ED Flight School-Winchester, LLC.

AOPA Credit Card: Double Points

Location: SE

Phone Number: 540-542-1123

Aero Engines Flight School

Hours: Mon - Sun, 8:00 AM - 5:00 PM

Phone Number: 540-514-0694

KOMH

Orange County Orange, VA

3 mi E of city N38 14.8317' W78 2.7367' Mag Var: 09W

Nav aids:

Type:	ID:		Freq:	Radial:	Dist:
VORTAC	GVE	--- ...- .	115.6	026	15 nm
VORTAC	CSN	--- ... -.	116.3	206	25 nm
VORTAC	BRV	--- ...- ...-	114.5	270	33 nm

Traffic Patterns:

Fixed Wing: 1400 MSL

Runways:

08/26: 3200X75; asphalt, aggregate friction seal coat, in excellent condition; Trees, 374 ft Left of center, 92 ft high, 2,416 ft from end, 24:1 clearance slope; Trees, 199 ft Right of center, 102 ft high, 2,145 ft from end, 19:1 clearance slope;

Noise Abatement:

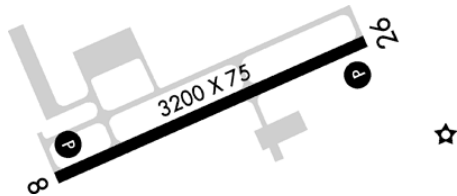
Avoid farm 4 mi NE

Communication Freqs:

WX 118.075T App/Dep 132.85
UNICOM 122.8 CTAF 122.8

Lights: Actvt MIRL Ry 08/26, REIL &
PAPI Rys 08 & 26 - CTAF

Elevation: 465 ft (141.7 m)



Phone: 540-672-2158

Weather: 540-672-0505 (AWOS-3)

Fees: Tiedown, Hangar

Charts: NACO: Washington Sectional

Fuel: 100LL Low-Lead

Notes/Remarks:

Avoid farm 4 mi NE
tower 856 MSL lighted.

Business Summary

Orange County

AOPA Credit Card: Double Points

Fuel: Shell-100LL; Shell-100LL; Shell-Jet-A; Shell-Jet-A

Hours: 8:00 AM - 5:00 PM

Frequencies: Unicom: 122.8

Phone Number: 540-672-2158

Skyworld Aviation

AOPA Credit Card: Double Points

Hours: Mon - Fri, 8:00 AM - 5:00 PM

Phone Number: 540-788-9380

KOPN

Thomaston-Upson County Thomaston, GA

5 mi NE of city N32 57.3002' W84 15.8452' Mag Var: 03W

Nav aids:

Type:	ID:		Freq:	Radial:	Dist:
VORTAC	MCN	-- -- -- -- --	114.2	296	35 nm
VORTAC	ATL	.- - - .---	116.9	168	41 nm
VOT	ATL	.- - - .---	111.0	169	43 nm

Traffic Patterns:

Fixed Wing: 1800 MSL

Runways:

12/30: 6350X100; asphalt, no surface treatment, in good condition; Trees, 276 ft Both-Sides of center, 38 ft high, 200 ft from end, ; Trees, 570 ft Left of center, 45 ft high, 830 ft from end, 14:1 clearance slope;

Noise Abatement:

Climb to 500'AGL on ry hdg

Communication Freqs:

App/Dep 119.6 (7000 & ABV)

App/Dep 124.2 (BLO 7000)

WX 133.975T

UNICOM 122.8 CTAF 122.8

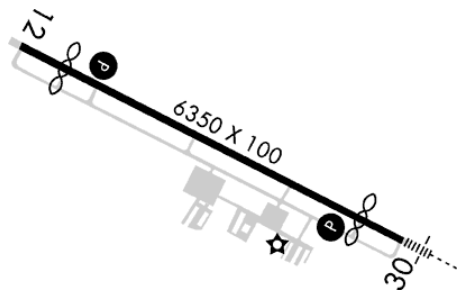
Lights: Actvt MALSR Ry 30 and PAPI

Rys 12 & 30 - CTAF. MIRL Ry 12/30

Preset Med Intst Dusk-0000; After

0000 Actvt - CTAF

Elevation: 798 ft (243.2 m)



Phone: 706-647-4500

Weather: 706-646-4123 (AWOS-3)

Fees: Hangar

Charts: NACO: Atlanta Sectional

Fuel: 100LL Low-Lead, Jet A1 +Icing Inhibitor

Notes/Remarks:

Climb to 500'AGL on ry hdg

Intensive Flight Training

GCO Avbl on Freq 121.725 Thru Flt Svcs

Business Summary

Thomaston-Upson County Airport

AOPA Credit Card: Double Points

Fuel: Phillips-100LL; Phillips-100LL; Phillips-Jet-A

Location: CTR; Hours: Mon - Sun, 8:00 AM - 5:00 PM

Frequencies: Unicom: 122.8

Phone Number: 706-647-4500



Generated 03/18/11 at
<http://www.aopa.org/airports/KOPN>

Copyright 2011 Aircraft Owners and Pilots Association



KOYM

St Marys Muni St Marys, PA

3 mi SE of city N41 24.7487' W78 30.1579' Mag Var: 11W

Nav aids:

Type:	ID:	Freq:	Radial:	Dist:
VORTAC	ETG · - - - ·	116.0	316	20 nm
VOR/DME	BFD - · · · - · · · - · · ·	116.6	174	23 nm
VORTAC	SLT · · · - · · · -	113.9	264	25 nm

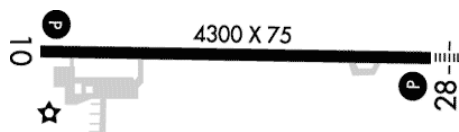
Traffic Patterns:

Fixed Wing: 3034 MSL; Ultralights: 2434 MSL

Runways:

10/28: 4300X75; asphalt, grooved, in fair condition; Road, 225 ft Left of center, 15 ft high, 200 ft from end, ; Trees, 221 ft Left of center, 37 ft high, 810 ft from end, 17:1 clearance slope;

Elevation: 1,934 ft (589.5 m)



Communication Freqs:

WX 118.05T
UNICOM 122.7 CTAF 122.7

Lights: Actvt MIRL Ry 10/28, PAPI
Rys 10 & 28, & MALS Ry 28 - CTAF

Phone: 814-834-1867

Weather: 814-834-9416 (AWOS-3)

Fees: Parking, Tiedown, Landing, Hangar

Charts: NACO: Detroit Sectional

Fuel: 100LL Low-Lead, Jet A

Notes/Remarks:

Limited availability on courtesy car

Road N of & Parallel to Ry Penetrates 7:1 Sfc & Primary Sfc

Business Summary

Caruso Air Service

Location: E; Hours: Mon - Fri, 8:00 AM - 5:00 PM

Phone Number: 814-834-7099

St. Marys Area Airport Authority

AOPA Credit Card: Double Points

Fuel: Chevron-100LL; Chevron-Jet-A

Location: CTR; Hours: Mon - Fri, 8:00 AM - 4:00 PM

Frequencies: Unicom: 122.7

Phone Number: 814-834-4671

KPIM

Harris County Pine Mountain, GA

2 mi SW of city N32 50.4417' W84 52.9467' Mag Var: 03W

Nav aids:

Type:	ID:		Freq:	Radial:	Dist:
VORTAC	CSG	--- ··· ---	117.1	026	15 nm
VORTAC	LGC	--- --- ·---	115.6	126	21 nm
VOR/DME	LSF	--- ··· ---	111.4	012	31 nm

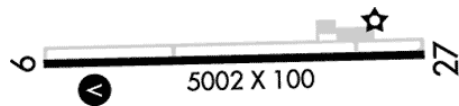
Traffic Patterns:

Light Aircraft: 1700 MSL; Heavy Aircraft: 1900 MSL

Runways:

09/27: 5002X100; asphalt, no surface treatment, in fair condition; Trees, 400 ft Both-Sides of center, 69 ft high, 1,166 ft from end, 14:1 clearance slope; Trees, 295 ft Both-Sides of center, 45 ft high, 785 ft from end, 13:1 clearance slope;

Elevation: 902 ft (274.9 m)



Communication Freqs:

App/Dep 126.55 (7000 & ABV)
Clnc-Del 127.7 App/Dep 125.5
UNICOM 122.8 CTAF 122.8

Lights: Actvt MIRL Ry 09/27 & VASI
Ry 09 - CTAF

Phone: 706-628-4958

Fees: Tiedown

Charts: NACO: Atlanta Sectional

Fuel: 100LL Low-Lead, Jet A1 +Icing Inhibitor

Notes/Remarks:

Deer on & Invo of Arpt

Business Summary

Harris County Airport

AOPA Credit Card: Double Points

Fuel: Phillips-100LL; Phillips-Jet-A-Premix

Hours: Fri - Sun, 8:00 AM - 5:00 PM

Frequencies: Unicom: 122.8

Phone Number: 706-663-2083

KPIT

Pittsburgh Intl Pittsburgh, PA

12 mi NW of city N40 29.4883' W80 13.9717' Mag Var: 08W

Nav aids:

Type:	ID:	Freq:	Radial:	Dist:
VORTAC	MMJ	112.0	284	2 nm
VOR/DME	AGC	110.0	334	16 nm
VORTAC	EWC	115.8	191	20 nm

Traffic Patterns:

Fixed Wing: 2700 MSL

Runways:

10C/28C: 9708X150; asphalt, concrete, grooved, in good condition; Trees, 980 ft Right of center, 130 ft high, 3,860 ft from end, 28:1 clearance slope;
10L/28R: 10502X150; asphalt, concrete, grooved, in good condition; Trees, 500 ft Left of center, 55 ft high, 2,260 ft from end, 37:1 clearance slope; Trees, 680 ft Right of center, 38 ft high, 1,460 ft from end, 33:1 clearance slope;
10R/28L: 11500X200; concrete, concrete, grooved, in good condition; Trees, 700 ft Right of center, 166 ft high, 7,320 ft from end, 42:1 clearance slope; Trees, 680 ft Right of center, 78 ft high, 2,900 ft from end, 34:1 clearance slope;
14/32: 8101X150; concrete, concrete, grooved, in good condition; Pole, 500 ft Left of center, 26 ft high, 450 ft from end, 9:1 clearance slope;
H1: 60X60; concrete, concrete, no surface treatment, in good condition;

Communication Freqs:

Noise Abatement:

App 124.75 (091-090)
In effect via ATC clearance

App 121.25 (271-380)

WX 412-472-0145 App 123.95 (091-180)

D-ATIS 127.25 (ARR)

D-ATIS 135.9 (DEP)

DEP/P 124.75 (NORTH)

DEP/P 119.35 (SOUTH)

DEP/S 125.275

Gnd 127.8 (NORTH)

Gnd 121.9 (SOUTH)

Tower 128.3 (RY 10L/28R)

Tower 135.025 (RYS 10C/28C 14/32)

Tower 119.1 (RY 10R/28L)

UNICOM 122.95 OPS 36.35

Tower: ATIS Hrs: 24

Mil Ops Hrs: NML DUTY HRS

TUE-SAT

Primary Approach Control Hrs: 24

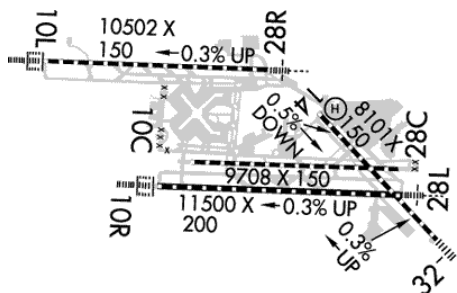
Primary Depart. Control Hrs: 24

Tower Hrs: 24

App 133.7 (181-270)

Clnc-Del PRE TAXI CLNC 126.75

Elevation: 1,203 ft (366.7 m)



Phone: 412-472-3510

Weather: 412-472-0145 (ASOS)

Fees: Parking, Landing, Ramp, Hangar

Charts: NACO: Detroit Sectional

Fuel: 100LL Low-Lead, Jet A

Notes/Remarks:

In effect via ATC clearance

Security Directive SD-8G

Deer & Birds on & Involvement of Arpt

ATCT is Authorized to Have Aircraft Line-Up & Wait on Rys 28L at Twy 'P' during Hrs of Darkness. the Specific Ry Shall be Used Only for Departures & the Intxn Must be Vsb Fm ATCT

Ty F Clsd Indefly Fm Ty P to Ry 32

Service-Jasu: (Ang) (A/M32a-86) (Am 32-95; (Afr - 2(A/M32-86 (Am32-95)

Service-Fluid: Lpox Lhnt

Service-Oil: O-156

All Jets Departing Ry 28r Must be Aligned Wi Ry Prior to Applying Tkof Power

Service-Tran Alert: No Priority Basis

Twy "Y" Closed Indef; Access to Commuter Apron Available Via Twy "Y1" and "Y2"

Afr: Call Pitt Comd Post Prior to Entry to S Ramp, Main Ramp

Ang: Opr 1130-2030z++ Mon-Fri Exc Hol (Clsd Ev Oth Mon)

Ang: Opr 1130-2030z++ Mon-Fri Excp Hol. Clsd Every Other Mon. Offl Bus Only. Ppr 48 Hr Pn Rqr. Call Dsn 294-7374/7260, C412-776-7374/7260

Afr: Min 48hr Pn Rqr for C5, C141 Due to ltd Prk, Lgt, and and Svc. No Tran Svc. Tran Acft Call Fbo Aviation Center C412-472-6700. Nml Duty Hr

1330-0400z++ Exc Hol. Unit Trng Assembly 1300-2100z++ Sat. and Sun

Personnel and Equipment Working Adjacent All Rys

Twy G Intxn at Ry 10L/28R Right Turn Na

Acft Using Twy 'N' Prohibited to Stop on Overpass Area Due to Possible Emergency Evacuation Hazard

Ang Acft Must CTC Tanker 303.0/Ftr Opns 293.7 Before Crossing Rwy 28L to Obtain Clnc to Enter

Term Taxilanes E of Concourses A & B Restrtd to Group 3 Acft & Smaller Ry 10c & 28c Departures: Do Not Apply Takeoff Thrust Prior to Ry Thld

Terminal Apron Control Freqs are 130.77 for North Apron; 131.37 for South Apron

Business Summary

Atlantic Aviation

AOPA Credit Card: Double Points

Fuel: Chevron-100LL; Chevron-Jet-A; Chevron-Jet-A-Prist; Texaco-100LL;

Texaco-Jet-A; Texaco-Jet-A-Prist

Location: CTR; Hours: 24/7

Frequencies: Unicom: 122.95; ARINC: 129.825

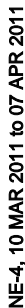
Phone Number: 412-472-6700



Generated 03/18/11 at
<http://www.aopa.org/airports/KPIT>

Copyright 2011 Aircraft Owners and Pilots Association





KPKB

Mid-Ohio Valley Rgnl Parkersburg, WV

6 mi NE of city N39 20.6976' W81 26.3575' Mag Var: 07W

Nav aids:

Type:	ID:		Freq:	Radial:	Dist:
VORTAC	JPU	•••• •••• ••	108.6	211	6 nm
VOR/DME	ZZV	•••• •••• ••	111.4	155	41 nm
VORTAC	HNN	•••• •• ••	115.9	041	45 nm

Traffic Patterns:

Light Aircraft: 1858 MSL; Heavy Aircraft: 2558 MSL

Runways:

03/21: 7241X150; asphalt, grooved, in good condition;

10/28: 4000X150; asphalt, grooved, in good condition;

Elevation: 858 ft (261.5 m)

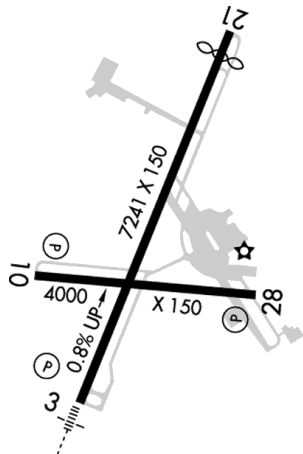
Communication Freqs:

ATIS 124.35	WX 304-464-5547
Gnd 121.7	CTAF 123.7
UNICOM 122.95	Tower 123.7

Tower: ATIS Hrs: 24

Tower Hrs: 0700-2300

Lights: When ATCT Clsd Actvt HIRL
Rys 03/21 & 10/28; Twy Lgts; MALSR
Ry 03; REIL Ry 10 & 21 - CTAF. REIL
Ry 28 Unavbl When ATCT Clsd



Phone: 304-464-5113

Weather: 304-464-5547 (ASOS)

Fees: Parking, Tiedown, Landing, Hangar

Charts: NACO: Cincinnati Sectional

Fuel: 100LL Low-Lead, Jet A

Notes/Remarks:

Intensive Flight Training

Security Directive SD-8G

Deer on & Invol Arpt

No Landing Fee for Acft Less Than 6500 Lbs; for Acft Greater Than 6500,

Lndg Fee Waived with Fuel Purchases

Business Summary

Pegasus LLC Aviation

AOPA Credit Card: Double Points

Location: S

Phone Number: 304-375-6122

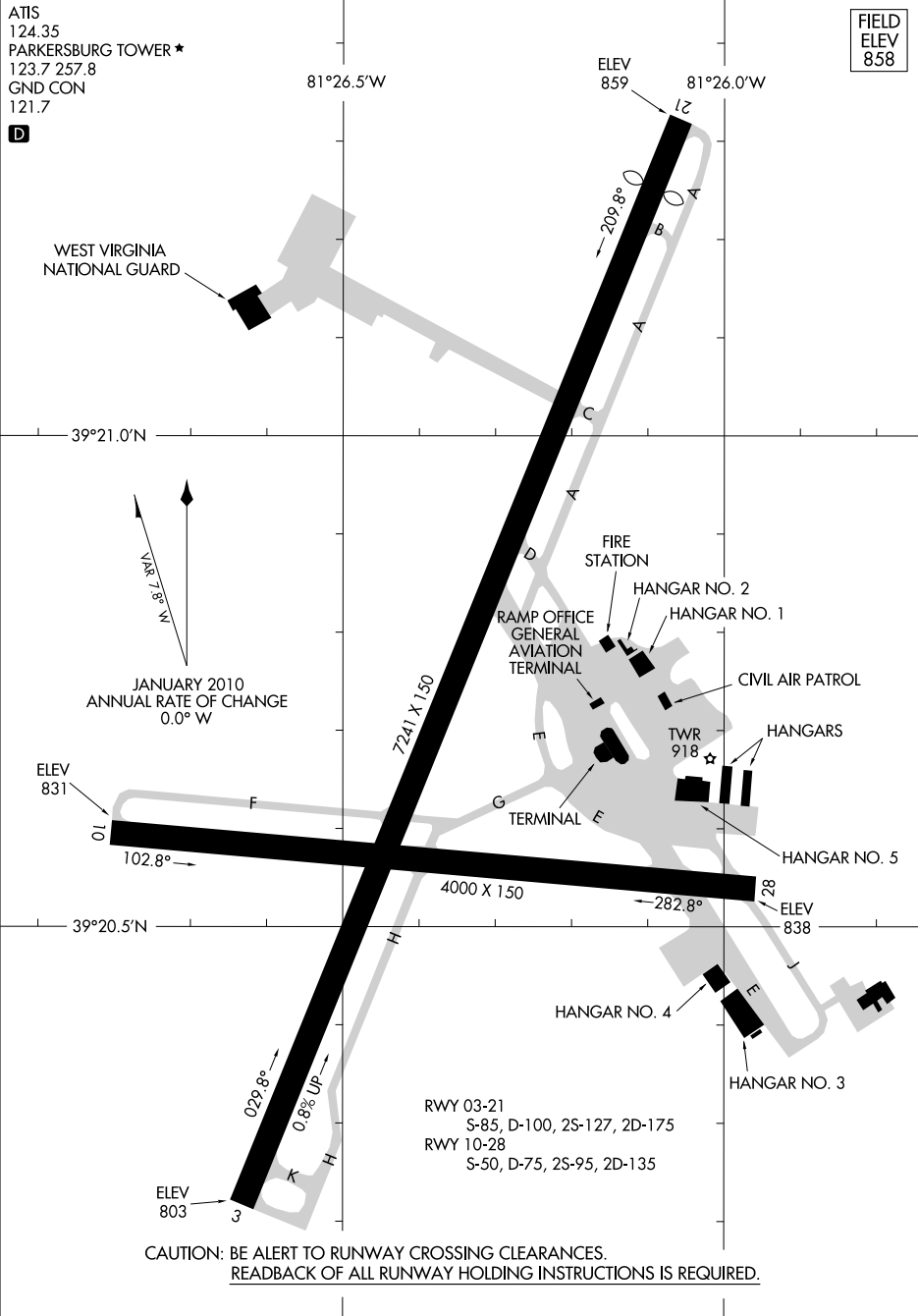
Wood County Airport Authority

Fuel: Exxon-100LL; Exxon-100LL; Exxon-Jet-A; Exxon-Jet-A-Prist

Location: NE; Hours: Mon - Sun, 8:00 AM - 5:00 PM

Frequencies: Unicom: 122.95

Phone Number: 304-464-5115



NE-4, 10 MAR 2011 to 07 APR 2011

NE-4, 10 MAR 2011 to 07 APR 2011

KRMG

Richard B Russell
Rome, GA

6 mi N of city N34 21.0469' W85 9.5201' Mag Var: 02W

Nav aids:

Type:	ID:	Freq:	Radial:	Dist:
VORTAC	RMG	115.4	349	11 nm
VORTAC	GGO	115.8	179	37 nm

Traffic Patterns:

Fixed Wing: 1440 MSL

Runways:

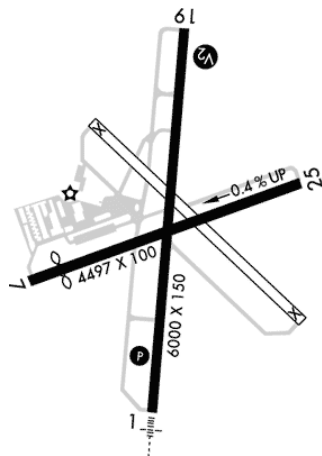
01/19: 6006X143; asphalt, grooved, in fair condition; Tree, 150 ft Left of center, 17 ft high, 800 ft from end, 34:1 clearance slope; Tree, 100 ft Left of center, 55 ft high, 2,300 ft from end, 38:1 clearance slope;
07/25: 4497X100; asphalt, no surface treatment, in fair condition; Tree, 193 ft Right of center, 53 ft high, 999 ft from end, 15:1 clearance slope; Tree, 225 ft Right of center, 56 ft high, 2,110 ft from end, 20:1 clearance slope;

Communication Freqs:

WX 119.925T
UNICOM 123.0 CTAF 123.0

Lights: Actvt HIRL Ry 01/19, PAPI Ry 01/19 & MALSR Ry 01 - CTAF

Elevation: 644 ft (196.3 m)



Phone: 706-295-7835

Weather: 706-235-3467 (ASOS)

Fees: Tiedown, Hangar

Charts: NACO: Atlanta Sectional

Fuel: Jet A, 100 Octane

Notes/Remarks:

localizer DME 111.15; UHF 360.2; def fuel contr; clsd to unsked acr opns w/more than 30 psgr seats, excp 24 hrs PPR
Intensive Flight Training
Ultralight Activity on & Invol Arpt
Deer on Invol Arpt
Mil Air Cargo Drop (C130 Acft) in Progress 1830-2030 Tue and Thu at NE End of Ry 07/25
Barrels on Ramp Area SW of Terminal Bldg

Business Summary

Floyd County Airport Commission

AOPA Credit Card: Double Points

Fuel: Shell-100LL; Shell-100LL; Shell-Jet-A

Location: SE; Hours: 8:00 AM - 5:00 PM

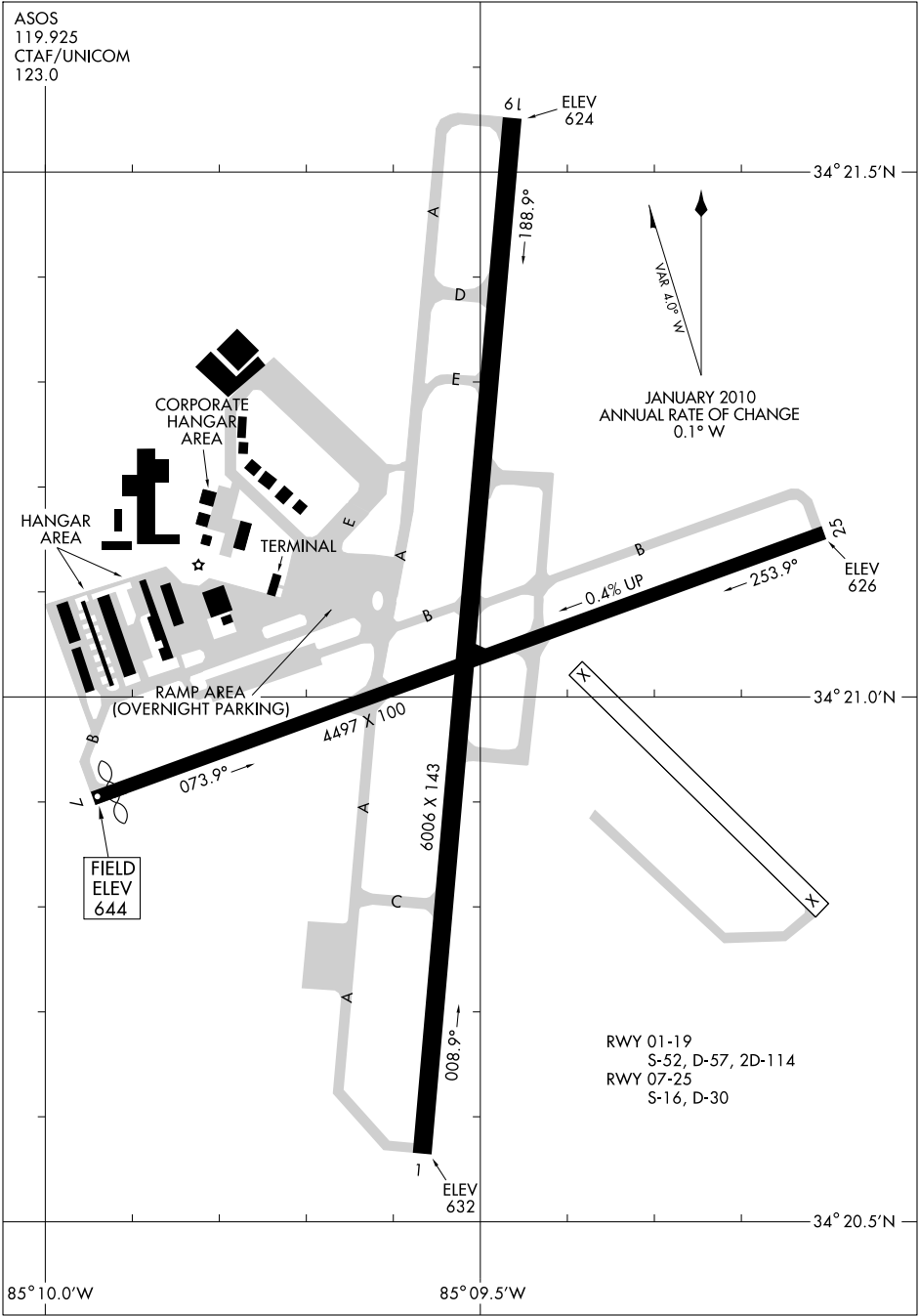
Frequencies: Unicom: 123.0

Phone Number: 706-295-7835

Rome Aviation/Tillman Aviation University

Location: NW; Hours: By Appointment

Phone Number: 706-237-8359



SE-4, 10 MAR 2011 to 07 APR 2011

SE-4, 10 MAR 2011 to 07 APR 2011

KRNC

Warren County Memorial Mc Minnville, TN

3 mi W of city N35 41.9226' W85 50.6290' Mag Var: 02W

Nav aids:

Type:	ID:		Freq:	Radial:	Dist:
VOR	UXM	..- - - - -	109.65	049	27 nm
VOR/DME	SYI	... - - - -	109.0	075	30 nm
VOT	MQY	- - - - -	110.2	119	37 nm

Traffic Patterns:

Fixed Wing: 2000 MSL

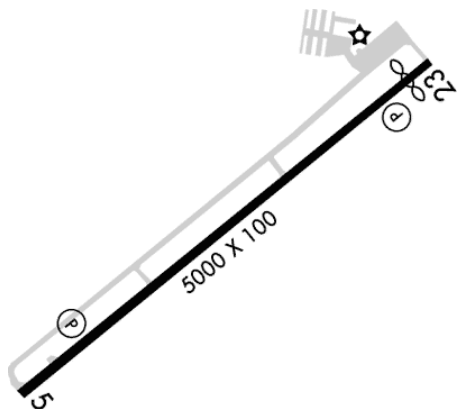
Runways:

05/23: 5000X100; asphalt, no surface treatment, in excellent condition; Trees, 367 ft Right of center, 100 ft high, 1,926 ft from end, 17:1 clearance slope; Trees, 295 ft Right of center, 47 ft high, 930 ft from end, 15:1 clearance slope;

Noise Abatement:

In efct; please climb to 500' AGL bfr turning

Elevation: 1,032 ft (314.6 m)



Communication Freqs:

WX 135.525T

UNICOM 122.8 CTAF 122.8

Lights: MIRL Ry 05/23 Preset on Low
Intst; to Incr Intst Actvt - CTAF

Phone: 931-668-7050

Weather: 931-668-7056 (AWOS-3)

Fees: Tiedown, Hangar

Charts: NACO: Atlanta Sectional

Fuel: 100LL Low-Lead, Jet A

Notes/Remarks:

In efct; please climb to 500' AGL bfr turning

Periodic skydiving 24 hrs in adv by NOTAM; parachuting 24 hr advance notice

Intensive Flight Training

GCO Avbl on 121.725 Thru Flight Services

Business Summary

Warren County Memorial Airport

AOPA Credit Card: Double Points

Fuel: Shell-100LL; Shell-Jet-A-Prist

Location: N; Hours: Mon - Sun, 8:00 AM - 5:00 PM

Frequencies: Unicom: 122.8

Phone Number: 931-668-7050

KSCX

Scott Muni
Oneida, TN

4 mi SW of city N36 27.3417' W84 35.1450' Mag Var: 05W

Nav aids:

Type:	ID:		Freq:	Radial:	Dist:
VORTAC	LVT	·-·-· ·-·-· -	108.4	107	29 nm
VORTAC	LOZ	·-·-· -·-·- -·-·-	116.1	217	42 nm
VORTAC	HCH	·-·-· -·-·- ·-·-·	117.6	027	45 nm

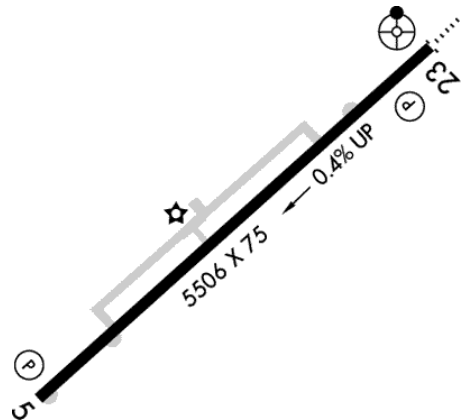
Traffic Patterns:

Fixed Wing: 2500 MSL

Runways:

05/23: 5506X75; asphalt, no surface treatment, in good condition; Trees, 128 ft Left of center, 102 ft high, 2,325 ft from end, 21:1 clearance slope; Trees, 23 ft Right of center, 50 ft high, 1,600 ft from end, 28:1 clearance slope;

Elevation: 1,545 ft (470.9 m)



Communication Freqs:

WX 135.025T
UNICOM 122.8 CTAF 122.8

Lights: MIRL Ry 05/23 Preset Med
Intst Only

Phone: 423-569-8270

Weather: 423-569-6651 (AWOS-3)

Fees: Hangar

Charts: NACO: Cincinnati Sectional

Fuel: 100LL Low-Lead, Jet A

Business Summary

Scott County Airport

AOPA Credit Card: Double Points

Fuel: Phillips-100LL; Phillips-Jet-A; Phillips-Jet-A

Location: NW; Hours: Mon - Sat, 8:00 AM - 6:00 PM

Frequencies: Unicom: 122.8

Phone Number: 423-569-8270

ATS Tennessee

Phone Number: 423-569-5875



Generated 03/18/11 at
<http://www.aopa.org/airports/KSCX>
Copyright 2011 Aircraft Owners and Pilots Association



W38

Williamsburg-Whitley County Williamsburg, KY

4 mi NNW of city N36 47.7000' W84 11.9717' Mag Var: 05W

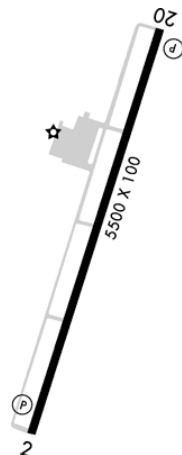
Nav aids:

Type:	ID:		Freq:	Radial:	Dist:
VORTAC	LOZ	·-·-· -·-· -·-·	116.1	200	15 nm
VORTAC	LVT	·-·-· ·-·-· -	108.4	077	48 nm

Runways:

02/20: 5500X100; asphalt, no surface treatment, in good condition; Trees, 500 ft Left of center, 410 ft high, 12,300 ft from end, 30:1 clearance slope; Trees, 300 ft Right of center, 147 ft high, 5,200 ft from end, 34:1 clearance slope;

Elevation: 1,178 ft (359.1 m)



Communication Freqs:

WX 119.575T
UNICOM 122.7 CTAF 122.7

Lights: Actvt MIRL Rys 2/20, REILs Ry
2 & Ry 20 - CTAF

Phone: 606-549-2688

Weather: 606-549-1585 (AWOS-3)

Charts: NACO: Cincinnati Sectional

Fuel: 100LL Low-Lead

Business Summary

Williamsburg-Whitley County

AOPA Credit Card: Double Points

Fuel: Shell-100LL; Shell-Jet-A; Shell-Jet-A

Location: W; Hours: Mon - Sun, 8:00 AM - 5:00 PM

Frequencies: Unicom: 122.7

Phone Number: 606-549-2688

X35

Marion County Dunnellon, FL

5 mi E of city N29 3.7067' W82 22.5950' Mag Var: 04W

Nav aids:

Type:	ID:		Freq:	Radial:	Dist:
VORTAC	OCF	--- --... ..	113.7	229	10 nm
VORTAC	GNV	--- --... ..	116.2	192	38 nm
VORTAC	CTY	--- --... ..	112.0	134	48 nm

Traffic Patterns:

Fixed Wing: 1000 MSL

Runways:

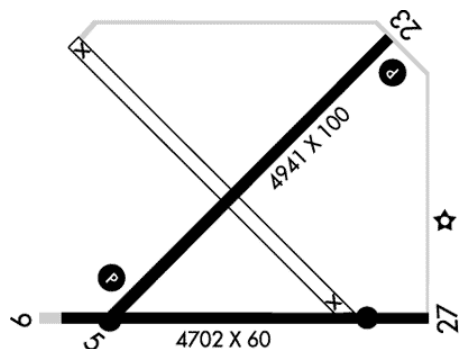
05/23: 4941X100; asphalt, no surface treatment, in good condition; Trees, Both-Sides, 54 ft high, 1,451 ft from end, 23:1 clearance slope; Trees, Both-Sides, 68 ft high, 1,566 ft from end, 20:1 clearance slope;
09/27: 4702X60; asphalt, no surface treatment, in good condition; Fence, Both-Sides, 7 ft high, 420 ft from end, 31:1 clearance slope; Trees, Both-Sides, 55 ft high, 2,100 ft from end, 34:1 clearance slope;

Communication Freqs:

App/Dep 118.6
UNICOM 122.8 CTAF 122.8

Lights: Actvt MIRL Rys 05/23 & 09/27
and PAPI Rys 05 & 23 - CTAF

Elevation: 65 ft (19.8 m)



Phone: 352-465-8545

Fees: Tiedown

Charts: NACO: Jacksonville Sectional

Fuel: 100LL Low-Lead, Jet A

Business Summary

Marion County Airport FBO

AOPA Credit Card: Double Points

Fuel: Brand Varies-100LL; Brand Varies-Jet-A

Location: E; Hours: Mon - Fri, 8:00 AM - 5:00 PM

Frequencies: Unicom: 122.8

Phone Number: 352-465-8545

Whiskey Bravo Air, Inc.

AOPA Credit Card: Double Points

Location: NE; Hours: Mon - Sat, 8:00 AM - 5:00 PM

Frequencies: Unicom: 122.8

Phone Number: 352-465-2596

BCP Aviation, Inc.

Location: NE

Frequencies: Unicom: 122.8

Phone Number: 352-598-4700

X60

Williston Muni Williston, FL

2 mi SW of city N29 21.3430' W82 28.3020' Mag Var: 04W

Nav aids:

Type:	ID:		Freq:	Radial:	Dist:
VORTAC	OCF	--- --.	113.7	310	17 nm
VORTAC	GNV	--- --.	116.2	211	23 nm
VORTAC	CTY	--- --.	112.0	118	34 nm

Traffic Patterns:

Light Aircraft: 1075 MSL; Heavy Aircraft: 1575 MSL; Turbine Aircraft: 1575 MSL

Runways:

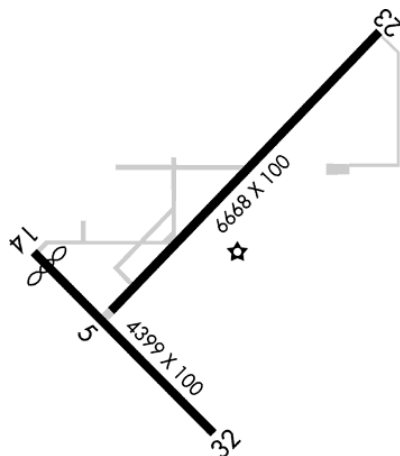
05/23: 6668X100; concrete, no surface treatment, in good condition; Tree, Both-Sides, 57 ft high, 1,353 ft from end, 20:1 clearance slope; Tree, Both-Sides, 72 ft high, 1,951 ft from end, 24:1 clearance slope;
14/32: 4399X100; asphalt, no surface treatment, in good condition; Trees, Both-Sides, 69 ft high, 1,940 ft from end, 25:1 clearance slope; Trees, Both-Sides, 56 ft high, 2,072 ft from end, 33:1 clearance slope;

Communication Freqs:

WX 118.425T App/Dep 118.6
UNICOM 122.8 CTAF 122.8

Lights: Actvt HIRL Ry 05/23 - CTAF.
PAPI Rys 05 & 23 Oper Continuously

Elevation: 76 ft (23.2 m)



Phone: 352-528-4900

Weather: 352-528-9949 (AWOS-3)

Fees: Parking, Hangar

Charts: NACO: Jacksonville Sectional

Fuel: 100LL Low-Lead, Jet A

Notes/Remarks:

Intensive Flight Training
Infield Berm Blocking Vision Btn Ry Ends

Business Summary

Williston Municipal

AOPA Credit Card: Double Points

Fuel: Shell-100LL; Shell-100LL; Shell-Jet-A

Location: CTR; Hours: Mon - Sun, 8:00 AM - 5:00 PM

Frequencies: Unicom: 122.8

Phone Number: 352-528-4900